

Contract Routing Form

ROUTING: Urgent Rush

printed on: 03/31/2023

Contract between: Speedway Sand & Gravel, Inc.
and Dept. or Division: Engineering Division
Name/Phone Number:

Project: Annual Construction & Reconstruction of Concrete Sidewalk & Incidental Curb & Gutter Work Ordered (District 18) By the Common Council

Contract No.: 8706
Enactment No.: RES-23-00243
Dollar Amount: 1,817,462.90

File No.: 76523
Enactment Date: 03/24/2023

(Please DATE before routing)

Signatures Required	Date Received	Date Signed
City Clerk	3/31/23	3/31/23
Director of Civil Rights	3-31-23	3-31-23 <i>(initials)</i>
Risk Manager	4/3/23	4/3/23 <i>RV</i>
Finance Director		
City Attorney	4-3-2023	4-3-23
Mayor	4-3-2023	4.3.23

Please return signed Contracts to the City Clerk's Office Room 103, City-County Building for filing.

Original + 2 Copies

03/31/2023 13:41:50 enjls - Bill McGlynn 266-4537



Legislation Details (With Text)

File #: 76523 **Version:** 1 **Name:** Awarding Public Works Contract No. 8706, Annual Construction & Reconstruction of Concrete Sidewalk & Incidental Curb & Gutter Work Ordered (District 18) by the Common Council.

Type: Resolution **Status:** Passed

File created: 3/1/2023 **In control:** Engineering Division

On agenda: 3/21/2023 **Final action:** 3/21/2023

Enactment date: 3/24/2023 **Enactment #:** RES-23-00243

Title: Awarding Public Works Contract No. 8706, Annual Construction & Reconstruction of Concrete Sidewalk & Incidental Curb & Gutter Work Ordered (District 18) by the Common Council. (12th and 18th AD)

Sponsors: BOARD OF PUBLIC WORKS

Indexes:

Code sections:

Attachments: 1. 8706 BidTab.pdf, 2. 8706 breakdown.pdf

Date	Ver.	Action By	Action	Result
3/21/2023	1	COMMON COUNCIL	Adopt Unanimously	Pass
3/8/2023	1	BOARD OF PUBLIC WORKS	RECOMMEND TO COUNCIL TO ADOPT - REPORT OF OFFICER	Pass
3/1/2023	1	Engineering Division	Refer	

Fiscal Note

The proposed resolution authorizes awarding the contract for sidewalk construction and incidental curb and gutter work at a total estimated cost of \$1,962,860.00 including contingency. Funding for the project is available in Munis projects 14349 and 14520. No additional appropriation is required.

Title

Awarding Public Works Contract No. 8706, Annual Construction & Reconstruction of Concrete Sidewalk & Incidental Curb & Gutter Work Ordered (District 18) by the Common Council. (12th and 18th AD)

Body

BE IT RESOLVED, that the following low bids for miscellaneous improvements be accepted and that the Mayor and City Clerk be and are hereby authorized and directed to enter into a contract with the low bidder contained herein, subject to the Contractor's compliance with Section 39.02 of the Madison General Ordinances concerning compliance with the Affirmative Action provisions **and subject to the Contractor's compliance with Section 33.07 of the Madison General Ordinances regarding Best Value Contracting:**

BE IT FURTHER RESOLVED, that the funds be encumbered to cover the cost of the projects contained herein.

See attached document (Contract No. 8706) for itemization of bids.

PROJECT

CONTRACTOR

AMOUNT OF BID

CONTRACT NO. 8706
ANNUAL CONSTRUCTION & RECONSTRUCTION OF CONCRETE SIDEWALK & INCIDENTAL CUR &
GUTTER WORK ORDERED (DISTRICT 18) BY THE COMMON COUNCIL

SPEEDWAY SAND & GRAVEL, INC.

\$1,817,462.90

Acct. No. 14349-403-200: 54425 (91382)	\$1,765,152.50
Contingency 8%±	<u>141,207.50</u>
Sub-Total	\$1,906,360.00

Acct. No. 14520-403-200: 54425 (91382)	\$ 52,310.40
Contingency 8%±	<u>4,189.60</u>
Sub-Total	\$ 56,500.00

GRAND TOTAL	<u>\$1,962,860.00</u>
-------------	-----------------------



Demographics

Company Name: Fidelity and Deposit Company of Maryland

NAIC CoCode: 39306

State of Domicile: Illinois

Organization Type: Stock

Short Name:

Country of Domicile: United States

Date of Incorporation: 03/18/1969

SBS Company Number: 54219634

Domicile Type: Foreign

NAIC Group Number: 212 - ZURICH INS

GRP

Merger Flag: No

Address

Business Address

1299 Zurich Way
Schaumburg, IL 60196
United States

Mailing Address

1299 Zurich Way
Schaumburg, IL 60196
United States

Statutory Home Office Address

1299 Zurich Way
Schaumburg, IL 60196
United States

Main Administrative Office

Address
1299 Zurich Way
Schaumburg, IL 60196
United States

Phone, Email, Website

Phone

Type	Number
Business Primary Phone	(847) 605-6000

Email

No results found.

Website

No results found.

Company Type

Company Type: Property and Casualty

Status: Active

Effective Date: 12/31/2018

Issue Date: 01/01/1982

Articles of Incorporation Received: No

Business Activities of Members:

Status Reason:

Legacy State ID: 111700

Approval Date:

Article No:

Status Date: 01/01/1982

Expiration Date:

File Date:

COA Number:

Appointments

Show 10 entries

Showing 1 to 10 of 12 entries



nicole

Licensee Name	License Number	NPN	License Type	Line of Authority	Appointment Date	Effective Date	Expiration Date
NICOLE STILLINGS	6966174	6966174	Intermediary (Agent) Individual	Casualty	04/22/2019	01/10/2023	03/15/2024
NICOLE STILLINGS	6966174	6966174	Intermediary (Agent) Individual	Property	04/22/2019	01/10/2023	03/15/2024

Licensee Name	License Number	NPN	License Type	Line of Authority	Appointment Date	Effective Date	Expiration Date
NICOLE COTY	7961756	7961756	Intermediary (Agent) Individual	Property	04/06/2005	01/10/2023	03/15/2024
NICOLE COTY	7961756	7961756	Intermediary (Agent) Individual	Casualty	04/06/2005	01/10/2023	03/15/2024
NICOLE BALDWIN	9624410	9624410	Intermediary (Agent) Individual	Property	05/11/2015	01/10/2023	03/15/2024
NICOLE BALDWIN	9624410	9624410	Intermediary (Agent) Individual	Casualty	05/11/2015	01/10/2023	03/15/2024
NICOLE LANGER	8856714	8856714	Intermediary (Agent) Individual	Property	06/29/2010	01/10/2023	03/15/2024
NICOLE LANGER	8856714	8856714	Intermediary (Agent) Individual	Casualty	06/29/2010	01/10/2023	03/15/2024
NICOLE RHONE	5628804	5628804	Intermediary (Agent) Individual	Property	02/28/2019	01/10/2023	03/15/2024
NICOLE RHONE	5628804	5628804	Intermediary (Agent) Individual	Casualty	02/28/2019	01/10/2023	03/15/2024

Line Of Business

Line of Business	Citation Type	Effective Date
Aircraft	Aircraft	01/01/1982
Automobile	Automobile	01/01/1982
Credit Insurance	Credit Insurance	01/01/1982
Fidelity Insurance	Fidelity Insurance	01/01/1982
Fire, Inland Marine and Other Property Insurance	Fire, Inland Marine and Other Property Insurance	01/01/1982
Liability and Incidental Medical Expense Insurance (other than automobile)	Liability and Incidental Medical Expense Insurance (other than automobile)	01/01/1982
Miscellaneous	Miscellaneous	01/01/1982
Ocean Marine Insurance	Ocean Marine Insurance	01/01/1982
Surety Insurance	Surety Insurance	01/01/1982
Workers Compensation Insurance	Workers Compensation Insurance	01/01/1982

Contact

Contact Type	Preferred Name	Name	E-mail	Phone	Address
Registered Agent for Service of Process		*			Other CORPORATION SERVICE COMPANY 33 E MAIN ST STE 610 MADISON, WI United States County 53703

\$1,817,462.90
ORIGINAL

BID OF SPEEDWAY SAND & GRAVEL, INC.

2023

PROPOSAL, CONTRACT, BOND AND SPECIFICATIONS

FOR

ANNUAL CONSTRUCTION & RECONSTRUCTION OF CONCRETE SIDEWALK &
INCIDENTAL CONCRETE CURB & GUTTER WORK ORDERED (DISTRICT 18) BY
THE COMMON COUNCIL

CONTRACT NO. 8706

MUNIS NO. 14349

IN

MADISON, DANE COUNTY, WISCONSIN

AWARDED BY THE COMMON COUNCIL
MADISON, WISCONSIN ON MARCH 21, 2023

CITY ENGINEERING DIVISION
1600 EMIL STREET
MADISON, WISCONSIN 53713

<https://bidexpress.com/login>

**ANNUAL CONSTRUCTION & RECONSTRUCTION OF CONCRETE SIDEWALK &
INCIDENTAL CONCRETE CURB & GUTTER WORK ORDERED (DISTRICT 18) BY
THE COMMON COUNCIL
CONTRACT NO. 8706**

INDEX

SECTION A: ADVERTISEMENT FOR BIDS AND INSTRUCTIONS TO BIDDERSA-1
SECTION B: PROPOSAL SECTIONB-1
SECTION C: SMALL BUSINESS ENTERPRISE C-1
SECTION D: SPECIAL PROVISIONS D-1
SECTION E: BIDDER'S ACKNOWLEDGEMENTE-1
SECTION F: BEST VALUE CONTRACTINGF-1
SECTION G: BID BOND G-1
SECTION H: AGREEMENT H-1
SECTION I: PAYMENT AND PERFORMANCE BOND I-1

This Proposal, and Agreement have
been prepared by:

**CITY ENGINEERING DIVISION
CITY OF MADISON
MADISON, DANE COUNTY, WISCONSIN**

Chris Potykowski For: _____
James M. Wolfe, P.E., City Engineer

JMW: wjm

SECTION A: ADVERTISEMENT FOR BIDS AND INSTRUCTIONS TO BIDDERS

REQUEST FOR BID FOR PUBLIC WORKS CONSTRUCTION CITY OF MADISON, WISCONSIN

A BEST VALUE CONTRACTING MUNICIPALITY

PROJECT NAME:	ANNUAL CONSTRUCTION & RECONSTRUCTION OF CONCRETE SIDEWALK & INCIDENTAL CONCRETE CURB & GUTTER WORK ORDERED (DISTRICT 18) BY THE COMMON COUNCIL
CONTRACT NO.:	8706
SBE GOAL	4%
BID BOND	5%
SBE PRE BID MEETING	See Pre Bid Meeting info below
PREQUALIFICATION APPLICATION DUE (2:00 P.M.)	February 16, 2023
BID SUBMISSION (2:00 P.M.)	February 23, 2023
BID OPEN (2:30 P.M.)	February 23, 2023
PUBLISHED IN WSJ	February 9 & 16, 2023

SBE PRE BID MEETING: Small Business Enterprise Pre-Bid Meetings are not being held in person at this time. Contractors can schedule one-on-one phone calls with Tracy Lomax in Affirmative Action to count towards good faith efforts. Tracy can be reached at (608) 267-8634 or by email, tlomax@cityofmadison.com.

PREQUALIFICATION APPLICATION: Forms are available on our website, www.cityofmadison.com/engineering/developers-contractors/contractors/how-to-get-prequalified. If not currently prequalified in the categories listed in Section A, an amendment to your Prequalification will need to be submitted prior to the same due date. Postmark is not applicable.

BIDS TO BE SUBMITTED: by hand to 1600 EMIL ST., MADISON, WI 53713 or online at www.bidexpress.com.

Bids may be submitted on line through Bid Express or in person at 1600 Emil St. The bids will be posted on line after the bid opening. If you have any questions, please call Alane Boutelle at (608) 267-1197, or John Fahrney at (608) 266-9091.

STANDARD SPECIFICATIONS

The City of Madison's Standard Specifications for Public Works Construction - 2023 Edition, as supplemented and amended from time to time, forms a part of these contract documents as if attached hereto.

These standard specifications are available on the City of Madison Public Works website, www.cityofmadison.com/engineering/developers-contractors/standard-specifications.

The Contractor shall review these Specifications prior to preparation of proposals for the work to be done under this contract, with specific attention to Article 102, "BIDDING REQUIREMENTS AND CONDITIONS" and Article 103, "AWARD AND EXECUTION OF THE CONTRACT." For the convenience of the bidder, below are highlights of three subsections of the specifications.

SECTION 102.1: PRE-QUALIFICATION OF BIDDERS

In accordance with Wisconsin State Statutes 66.0901 (2) and (3), all bidders must submit to the Board of Public Works proof of responsibility on forms furnished by the City. The City requires that all bidders be qualified on a biennial basis.

Bidders must present satisfactory evidence that they have been regularly engaged in the type of work specified herein and they are fully prepared with necessary capital, materials, machinery and supervisory personnel to conduct the work to be contracted for to the satisfaction of the City. All bidders must be pre-qualified by the Board of Public Works for the type of construction on which they are bidding prior to the opening of the bid.

In accordance with Section 39.02(9)(a)l. of the General Ordinances, all bidders shall submit in writing to the Affirmative Action Division Manager of the City of Madison, a Certificate of Compliance or an Affirmative Action Plan at the same time or prior to the submission of the proof of responsibility forms.

The bidder shall be disqualified if the bidder fails to or refuses to, prior to opening of the bid, submit a Certificate of compliance, Affirmative Action Plan or Affirmative Action Data Update, as applicable, as defined by Section 39.02 of the General Ordinances (entitled Affirmative Action) and as required by Section 102.11 of the Standard Specifications.

SECTION 102.4 PROPOSAL

No bid will be accepted that does not contain an adequate or reasonable price for each and every item named in the Schedule of Unit Prices.

A lump sum bid for the work in accordance with the plans and specifications is required. The lump sum bid must be the same as the total amounts bid for the various items and it shall be inserted in the space provided.

All papers bound with or attached to the proposal form are considered a part thereof and must not be detached or altered when the proposal is submitted. The plans, specifications and other documents designated in the proposal form will be considered a part of the proposal whether attached or not.

A proposal submitted by an individual shall be signed by the bidder or by a duly authorized agent. A proposal submitted by a partnership shall be signed by a member/partner or by a duly authorized agent thereof. A proposal submitted by a corporation shall be signed by an authorized officer or duly authorized registered agent of such corporation, and the proposal shall show the name of the State under the laws of which such corporation was chartered. The required signatures shall in all cases appear in the space provided thereof on the proposal.

Each proposal shall be placed, together with the proposal guaranty, in a sealed envelope, so marked as to indicate name of project, the contract number or option to which it applies, and the name and address of the Contractor or submitted electronically through Bid Express (www.bidexpress.com). Proposals will be accepted at the location, the time and the date designated in the advertisement. Proposals received after the time and date designated will be returned to the bidder unopened.

SECTION 102.5: BID DEPOSIT (PROPOSAL GUARANTY)

All bids, sealed or electronic, must be accompanied with a Bid Bond (City of Madison form) equal to at least 5% of the bid or a Certificate of Annual/Biennial Bid Bond or certified check, payable to the City Treasurer. Bid deposit of the successful bidders shall be returned within forty-eight (48) hours following execution of the contract and bond as required.

MINOR DISCREPENCIES

Bidder is responsible for submitting all forms necessary for the City to determine compliance with State and City bidding requirements. Notwithstanding any language to the contrary contained herein, the City may exercise its discretion to allow bidders to correct or supplement submissions after bid opening, if the minor discrepancy, bid irregularity or omission is insignificant and not one related to price, quality, quantity, time of completion or performance of the contract.

Bidders for this Contract(s) must be Pre-Qualified for at least one of the following type(s) of construction denoted by an

Building Demolition

- 101 Asbestos Removal
- 120 House Mover

- 110 Building Demolition

Street, Utility and Site Construction

- 201 Asphalt Paving
- 205 Blasting
- 210 Boring/Pipe Jacking
- 215 Concrete Paving
- 220 Con. Sidewalk/Curb & Gutter/Misc. Flat Work
- 221 Concrete Bases and Other Concrete Work
- 222 Concrete Removal
- 225 Dredging
- 230 Fencing
- 235 Fiber Optic Cable/Conduit Installation
- 240 Grading and Earthwork
- 241 Horizontal Saw Cutting of Sidewalk
- 242 Hydro Excavating
- 243 Infrared Seamless Patching
- 245 Landscaping, Maintenance
- 246 Ecological Restoration
- 250 Landscaping, Site and Street
- 251 Parking Ramp Maintenance
- 252 Pavement Marking
- 255 Pavement Sealcoating and Crack Sealing
- 260 Petroleum Above/Below Ground Storage Tank Removal/Installation
- 262 Playground Installer

- 265 Retaining Walls, Precast Modular Units
- 270 Retaining Walls, Reinforced Concrete
- 275 Sanitary, Storm Sewer and Water Main Construction
- 276 Sawcutting
- 280 Sewer Lateral Drain Cleaning/Internal TV Insp.
- 285 Sewer Lining
- 290 Sewer Pipe Bursting
- 295 Soil Borings
- 300 Soil Nailing
- 305 Storm & Sanitary Sewer Laterals & Water Svc.
- 310 Street Construction
- 315 Street Lighting
- 318 Tennis Court Resurfacing
- 320 Traffic Signals
- 325 Traffic Signing & Marking
- 332 Tree pruning/removal
- 333 Tree, pesticide treatment of
- 335 Trucking
- 340 Utility Transmission Lines including Natural Gas, Electrical & Communications
- 399 Other _____

Bridge Construction

- 501 Bridge Construction and/or Repair

Building Construction

- 401 Floor Covering (including carpet, ceramic tile installation, rubber, VCT)
- 402 Building Automation Systems
- 403 Concrete
- 404 Doors and Windows
- 405 Electrical - Power, Lighting & Communications
- 410 Elevator - Lifts
- 412 Fire Suppression
- 413 Furnishings - Furniture and Window Treatments
- 415 General Building Construction, Equal or Less than \$250,000
- 420 General Building Construction, \$250,000 to \$1,500,000
- 425 General Building Construction, Over \$1,500,000
- 428 Glass and/or Glazing
- 429 Hazardous Material Removal
- 430 Heating, Ventilating and Air Conditioning (HVAC)
- 433 Insulation - Thermal
- 435 Masonry/Tuck pointing

- 437 Metals
- 440 Painting and Wallcovering
- 445 Plumbing
- 450 Pump Repair
- 455 Pump Systems
- 460 Roofing and Moisture Protection
- 464 Tower Crane Operator
- 461 Solar Photovoltaic/Hot Water Systems
- 465 Soil/Groundwater Remediation
- 466 Warning Sirens
- 470 Water Supply Elevated Tanks
- 475 Water Supply Wells
- 480 Wood, Plastics & Composites - Structural & Architectural
- 499 Other _____

State of Wisconsin Certifications

- 1 Class 5 Blaster - Blasting Operations and Activities 2500 feet and closer to inhabited buildings for quarries, open pits and road cuts.
- 2 Class 6 Blaster - Blasting Operations and Activities 2500 feet and closer to inhabited buildings for trenches, site excavations, basements, underwater demolition, underground excavations, or structures 15 feet or less in height.
- 3 Class 7 Blaster - Blasting Operations and Activities for structures greater than 15 ' in height, bridges, towers, and any of the objects or purposes listed as "Class 5 Blaster or Class 6 Blaster".
- 4 Petroleum Above/Below Ground Storage Tank Removal and Installation (Attach copies of State Certifications.)
- 5 Hazardous Material Removal (Contractor to be certified for asbestos and lead abatement per the Wisconsin Department of Health Services, Asbestos and Lead Section (A&LS).) See the following link for application: www.dhs.wisconsin.gov/Asbestos/Cert. State of Wisconsin Performance of Asbestos Abatement Certificate must be attached.
- 6 Certification number as a Certified Arborist or Certified Tree Worker as administered by the International Society of Arboriculture
- 7 Pesticide application (Certification for Commercial Applicator For Hire with the certification in the category of turf and landscape (3.0) and possess a current license issued by the DATCP)
- 8 State of Wisconsin Master Plumbers License.

SECTION B: PROPOSAL

Please refer to the
Bid Express Website
at <https://bidexpress.com>
look up contract number
and go to
Section B: Proposal Page

You can access all City of Madison bid solicitations for FREE at www.bidexpress.com

Click on the "Register for Free" button and follow the instructions to register your company and yourself. You will be asked for a payment subscription preference, since you may wish to bid online someday. Simply choose the method to pay on a 'per bid' basis. This requires no payment until / unless you actually bid online. You can also choose the monthly subscription plan at this time. You will, however, be asked to provide payment information. Remember, you can change your preference at anytime. You will then be able to complete your free registration and have full access to the site. Your free access does not require completion of the 'Digital ID' process, so you will have instant access for viewing and downloading. To be prepared in case you ever do wish to bid online, you may wish to establish your digital ID also, since you cannot bid without a Digital ID.

If you have any problems with the free registration process, you can call the bidexpress help team, toll free at 1-888-352-2439 (option 1, option1).

SECTION C: SMALL BUSINESS ENTERPRISE

Instructions to Bidders City of Madison SBE Program Information

2 Small Business Enterprise (SBE) Program Information

2.1 Policy and Goal

The City of Madison reaffirms its policy of nondiscrimination in the conduct of City business by maintaining a procurement process which remains open to all who have the potential and ability to sell goods and services to the City. It is the policy of the City of Madison to allow Small Business Enterprises (SBE) maximum feasible opportunity to participate in City of Madison contracting. The bidder acknowledges that its bid has been submitted in accordance with the SBE program and is for the public's protection and welfare.

Please refer to the "ADVERTISEMENT FOR BIDS" for the goal for the utilization of SBEs on this project. SBEs may participate as subcontractors, vendors and/or suppliers, which provide a commercially useful function. The dollar value for SBE suppliers or 'materials only' vendors shall be discounted to 60% for purposes of meeting SBE goals.

A bidder which achieves or exceeds the SBE goal will be in compliance with the SBE requirements of this project. In the event that the bidder is unable to achieve the SBE goal, the bidder must demonstrate that a good faith effort to do so was made. Failure to either achieve the goal or demonstrate a good faith effort to do so will be grounds for the bidder being deemed a non-responsible contractor ineligible for award of this contract.

A bidder may count towards its attainment of the SBE goal only those expenditures to SBEs that perform a commercially useful function. For purposes of evaluating a bidder's responsiveness to the attainment of the SBE goal, the contract participation by an SBE is based on the percentage of the total base bid proposed by the Contractor. The total base bid price is inclusive of all addenda.

Work performed by an SBE firm in a particular transaction can be counted toward the goal only if it involves a commercially useful function. That is, in light of industry practices and other relevant considerations, does the SBE firm have a necessary and useful role in the transaction, of a kind for which there is a market outside the context of the SBE Program, or is the firm's role a superfluous step added in an attempt to obtain credit towards goals? If, in the judgment of the Affirmative Action Division, the SBE firm will not perform a commercially useful function in the transaction, no credit towards goals will be awarded.

The question of whether a firm is performing a commercially useful function is completely separate from the question of whether the firm is an eligible SBE. A firm is eligible if it meets the definitional criteria and ownership and control requirements, as set forth in the City of Madison's SBE Program.

If the City of Madison determines that the SBE firm is performing a commercially useful function, then the City of Madison must then decide what that function is. If the commercially useful function is that of an SBE vendor / supplier that regularly transacts business with the respective product, then the City of Madison will count 60% of the value of the product supplied toward SBE goals.

To be counted, the SBE vendor / supplier must be engaged in selling the product in question to the public. This is important in distinguishing an SBE vendor / supplier, which has a regular trade with a variety of customers, from a firm which performs supplier-like functions on an ad hoc basis or for only one or two contractors with whom it has a special relationship.

A supplier of bulk goods may qualify as an eligible SBE vendor / supplier if it either maintains an inventory or owns or operates distribution equipment. With respect to the distribution equipment; e.g., a fleet of trucks, the term "operates" is intended to cover a situation in which the supplier leases the equipment on a regular basis for its entire business. It is not intended to cover a situation in which the firm simply provides drivers for trucks owned or leased by another party; e.g., a prime contractor, or leases such a party's trucks on an ad hoc basis for a specific job.

If the commercially useful function being performed is not that of a qualified SBE vendor / supplier, but rather that of delivery of products, obtaining bonding or insurance, procurement of personnel, acting as a broker or manufacturer's representative in the procurement of supplies, facilities, or materials, etc., only the fees or commissions will apply towards the goal.

For example, a business that simply transfers title of a product from manufacturer to ultimate purchaser; e. g., a sales representative who re-invoices a steel product from the steel company to the Contractor, or a firm that puts a product into a container for delivery would not be considered a qualified SBE vendor / supplier. The Contractor would not receive credit based on a percentage of the cost of the product for working with such firms.

Concerning the use of services that help the Contractor obtain needed supplies, personnel, materials or equipment to perform a contract: only the fee received by the service provider will be counted toward the goal. For example, use of a SBE sales representative or distributor for a steel company, if performing a commercially useful function at all, would entitle the Contractor receiving the steel to count only the fee paid to the representative or distributor toward the goal. This provision would also govern fees for professional and other services obtained expressly and solely to perform work relating to a specific contract.

Concerning transportation or delivery services: if an SBE trucking company picks up a product from a manufacturer or a qualified vendor / supplier and delivers the product to the Contractor, the commercially useful function it is performing is not that of a supplier, but simply that of a transporter of goods. Unless the trucking company is itself the manufacturer or a qualified vendor / supplier in the product, credit cannot be given based on a percentage of the cost of the product. Rather, credit would be allowed for the cost of the transportation service.

The City is aware that the rule's language does not explicitly mention every kind of business that may contribute work on this project. In administering these programs, the City would, on a case-by-case basis, determine the appropriate counting formula to apply in a particular situation.

2.2 Contract Compliance

Questions concerning the SBE Program shall be directed to the Contract Compliance Officer of the City of Madison Department of Civil Rights, Affirmative Action Division, 210 Martin Luther King, Jr. Blvd., Room 523, Madison, WI 53703; telephone (608) 266-4910.

2.3 Certification of SBE by City of Madison

The Affirmative Action Division maintains a directory of SBEs which are currently certified as such by the City of Madison. Contact the Contract Compliance Officer as indicated in Section 2.2 to receive a copy of the SBE Directory or you may access the SBE Directory online at www.cityofmadison.com/civil-rights/contract-compliance/targeted-business-enterprise-programs/targeted-business-enterprise.

All contractors, subcontractors, vendors and suppliers seeking SBE status must complete and submit the **Targeted Business Certification Application** to the City of Madison Affirmative Action Division by the time and date established for receipt of bids. A copy of the Targeted Business Certification Application is available by contacting the Contract Compliance Officer at the address and telephone indicated in Section 2.2 or you may access the Targeted Business Certification Application online at www.cityofmadison.com/civil-rights/contract-compliance/targeted-business-enterprise-programs/targeted-business-enterprise. Submittal of the Targeted Business Certification Application by the time specified does not guarantee that the applicant will be certified as a SBE eligible to be utilized towards meeting the SBE goal for this project.

2.4 Small Business Enterprise Compliance Report

2.4.1 Good Faith Efforts

Bidders shall take all necessary affirmative steps to assure that SBEs are utilized when possible and that the established SBE goal for this project is achieved. A contractor who self performs a portion of the work, and is pre-qualified to perform that category of work, may subcontract that portion of the work, but shall not be required to do so. When a bidder is unable to achieve the established SBE goal, the bidder must demonstrate that a good faith effort to do so was made. Such a good faith effort should include the following:

- 2.4.1.1 Attendance at the pre-bid meeting.
- 2.4.1.2 Using the City of Madison's directory of certified SBEs to identify SBEs from which to solicit bids.
- 2.4.1.3 Assuring that SBEs are solicited whenever they are potential sources.
- 2.4.1.4 Referring prospective SBEs to the City of Madison Affirmative Action Division for certification.
- 2.4.1.5 Dividing total project requirements into smaller tasks and/or quantities, where economically feasible, to permit maximum feasible SBE participation.
- 2.4.1.6 Establishing delivery schedules, where requirements permit, which will encourage participation by SBEs.
- 2.4.1.7 Providing SBEs with specific information regarding the work to be performed.
- 2.4.1.8 Contacting SBEs in advance of the deadline to allow such businesses sufficient time to prepare a bid.
- 2.4.1.9 Utilizing the bid of a qualified and competent SBE when the bid of such a business is deemed reasonable (i.e. 5% above the lowest bidder), although not necessarily low.
- 2.4.1.10 Contacting SBEs which submit a bid, to inquire about the details of the bid and confirm that the scope of the work was interpreted as intended.
- 2.4.1.11 Completion of Cover Page (page C-6), Summary Sheet (page C-7) and SBE Contact Reports (pages C-8 and C9) if applicable.

2.4.2 Reporting SBE Utilization and Good Faith Efforts

The Small Business Enterprise Compliance Report is to be submitted by the bidder with the bid: This report is due by the specified bid closing time and date. Bids submitted without a completed SBE Compliance Report as outlined below may be deemed non-responsible and the bidder ineligible for award of this contract. Notwithstanding any language to the contrary contained herein, the City may exercise its discretion to allow bidders to correct or supplement submissions after bid opening, if the minor discrepancy, bid irregularity or omission is insignificant and not one related to price, quality, quantity, time of completion, performance of the contract, or percentage of SBE utilization.

2.4.2.1 If the Bidder meets or exceeds the goal established for SBE utilization, the Small Business Enterprise Compliance Report shall consist of the following:

2.4.2.1.1 **Cover Page**, Page C-6; and

2.4.2.1.2 **Summary Sheet**, C-7.

2.4.2.2 If the bidder does not meet the goal established for SBE utilization, the Small Business Enterprise Compliance Report shall consist of the following:

2.4.2.2.1 **Cover Page**, Page C-6;

2.4.2.2.2 **Summary Sheet**, C-7; and

2.4.2.2.3 **SBE Contact Report**, C-8 and C-9. (A separate Contact Report must be completed for each applicable SBE which is not utilized.)

2.5 Appeal Procedure

A bidder which does not achieve the established goal and is found non-responsible for failure to demonstrate a good faith effort to achieve such goal and subsequently denied eligibility for award of contract may appeal that decision to the Small Business Enterprises Appeals Committee. All appeals shall be made in writing, and shall be delivered to and received by the City Engineer no later than 4:30 PM on the third business day following the bidder's receipt of the written notification of ineligibility by the Affirmative Action Division Manager. Postmark not acceptable. The notice of appeal shall state the basis for the appeal of the decision of the Affirmative Action Division Manager. The Appeal shall take place in accordance with Madison General Ordinance 33.54.

2.6 SBE Requirements After Award of the Contract

The successful bidder shall identify SBE subcontractors, suppliers and vendors on the subcontractor list in accordance with the specifications. The Contractor shall submit a detailed explanation of any variances between the listing of SBE subcontractors, vendors and/or suppliers on the subcontractor list and the Contractor's SBE Compliance Report for SBE participation.

No change in SBE subcontractors, vendors and/or suppliers from those SBEs indicated in the SBE Compliance Report will be allowed without prior approval from the Engineer and the Affirmative Action Division. The contractor shall submit in writing to the City of Madison Affirmative Action Division a request to change any SBE citing specific reasons which necessitate such a change. The Affirmative Action Division will use a general test of reasonableness in approving or rejecting the contractor's request for change. If the request is approved, the Contractor will make every effort to utilize another SBE if available.

The City will monitor the project to ensure that the actual percentage commitment to SBE firms is carried out.

2.7 SBE Definition and Eligibility Guidelines

A Small Business Enterprise is a business concern awarded certification by the City of Madison. For the purposes of this program a Small Business Enterprise is defined as:

- A. An independent business operated under a single management. The business may not be a subsidiary of any other business and the stock or ownership may not be held by any individual or any business operating in the same or a similar field. In determining whether an entity qualifies as a SBE, the City shall consider all factors relevant to being an independent business including, but not limited to, the date the business was established, adequacy of its resources for the work in which it proposes to involve itself, the degree to which financial, equipment leasing and other relationships exist with other ineligible firms in the same or similar lines of work. SBE owner(s) shall enjoy the customary incidents of ownership and shall share in the risks and profits commensurate with their enjoyment interests, as demonstrated by an examination of the substance rather than form or arrangements that may be reflected in its ownership documents.
- B. A business that has averaged no more than \$4.0 million in annual gross receipts over the prior three year period and the principal owner(s) do not have a personal net worth in excess of \$1.32 million.

Firm and/or individuals that submit fraudulent documents/testimony may be barred from doing business with the City and/or forfeit existing contracts.

SBE certification is valid for one (1) year unless revoked.

SECTION D: SPECIAL PROVISIONS

ANNUAL CONSTRUCTION & RECONSTRUCTION OF CONCRETE SIDEWALK & INCIDENTAL CONCRETE CURB & GUTTER WORK ORDERED (DISTRICT 18) BY THE COMMON COUNCIL CONTRACT NO. 8706

It is the intent of these Special Provisions to set forth the final contractual intent as to the matter involved and shall prevail over the Standard Specifications and plans whenever in conflict therewith. In order that comparisons between the Special Provisions can be readily made, the numbering system for the Special Provisions is equivalent to that of the Specifications.

Whenever in these Specifications the term "Standard Specifications" appears, it shall be taken to refer to the City of Madison Standard Specifications for Public Works Construction and Supplements thereto.

SECTION 102.11 BEST VALUE CONTRACTING

This Contract shall be considered a Best Value Contract if the Contractor's bid is equal to or greater than \$74,000 for a single trade contract; or equal to or greater than \$360,500 for a multi-trade contract pursuant to MGO 33.07(7).

SECTION 104 SCOPE OF WORK

The Contractor shall perform repair work primarily throughout Aldermanic District 18. This work includes replacing defective sidewalk, curb and gutter, and sidewalk ramps, including truncated domes (supplied by the City of Madison), and associated work. A list of repair locations and an area map have been provided within these Special Provisions for reference.

The Contractor shall also install new sidewalk and concrete bus pads at those locations designated by the Common Council, and as directed by the Engineer.

SECTION 104.3 CHANGES IN THE WORK

The quantities of the items listed in this Contract are estimates only, based upon sidewalks marked in the 18th Aldermanic District. The quantities of the items are subject to change.

The City reserves the right to decrease or increase any of the quantities of the items bid upon without any change in the unit price bid, unless by mutual agreement by both the Contractor and the City.

If the quantity of any item is reduced, such decrease **SHALL NOT** constitute a claim for damages by the Contractor for loss of anticipated profits, **NOR** shall the Contractor be compensated for any overhead, equipment, material, and labor charges, or any other costs incurred in the expectation of any quantity of work originally estimated in the Contract.

SECTION 104.4 INCREASE OR DECREASE QUANTITIES

The Contractor shall note that some bid item quantities may increase or decrease based on what is encountered in the field. If the actual field conditions vary from the plan quantity, no additional compensation shall be given for increasing or decreasing quantities. Any overruns shall be paid for under the appropriate bid item(s) without any penalty or change to the bid item price for the associated bit item. The Contractor shall not be reimbursed for any deletions to the contract. No change to the unit bid price will be allowed for changes to the quantities.

The City reserves the authority to delete or add any number of these systems from the Contract. Should this occur the Contractor shall not be eligible for any additional compensation for the remainder of the systems.

SECTION 104.10 CLEANING UP

Remaining concrete dust and slurry shall be cleaned and removed from sidewalk surface as well as surrounding railings, sidewalk, pavement, driveways, landscaping, or other objects in the vicinity of work upon completion of concrete sawcutting.

Excess concrete from finishing operations and from spillage into SASs and inlets and on adjacent sidewalk and/or street shall be removed immediately.

This work shall be incidental to operations connected with this contract.

SECTION 105.12 COOPERATION OF THE CONTRACTOR

The City of Madison has been given to understand that work may be undertaken by others in approximately the same time frame in District 18 as this proposed project. This contract shall not be responsible for removing/replacing sidewalk within the limits of the other reconstruction projects. A separate contract shall be awarded to sawcut trip hazards. This work may be ongoing at the same time. It shall be the Contractor's responsibility to verify this information and subsequent changes in the scheduling of the work by others and to make corrections in his/her construction timetable as required. The Contractor shall coordinate the work under this contract with the work by others stated below.

Sidewalk and curb repair/replacement projects including:

- *Horizontal Sawcutting of Concrete Sidewalk, District 18 (Contract #8713)
- *Knutson Dr Reconstruction (Contract #8635)
- *Chip Sealing 2023 – North (Contract #8701)
- *CIPP Wet Lining Rehab of Sanitary Sewers - 2021 (Rebid) (Contract #9262)
- *CIPP UV Lining Rehab of Sanitary Sewers West Phase 1 – 2023 (Contract #9285)
- *Troy Dr Railroad Bridge
- *Public Works Projects in District 18

Projects and/or Streets may be deleted or added to the above list.

SECTION 107.1 PUBLIC CONVENIENCE AND SAFETY

The Contractor shall strictly adhere to Section 182.0175, Wisconsin Statutes, regarding notification and location of utilities, including but not limited to three working days advance notice. The Contractor shall notify the Diggers Hotline at 1-800-242-8511 before moving onto and starting work on each of the various streets.

The Contractor shall schedule the operations so as to cause a minimum of interruption, interference or disturbance to the operation of stores, businesses, office buildings, hotels, churches, etc., and to allow access by pedestrians and emergency, delivery and service vehicles at all times.

The contractor shall coordinate work with other construction projects in District 18 so that sidewalk is open on one side of the street at all times.

The contractor shall not work on sidewalks on streets within two blocks of schools while in session.

If sidewalk exists on both sides of any given block, the Contractor shall complete all repairs and reopen the sidewalk on one side of the block before beginning repairs on the opposite side of the block.

The Contractor shall not progress through the Aldermanic District in a random fashion. A single ward of the district shall be completed before moving into another ward unless otherwise directed by the Engineer.

The Contractor shall properly barricade and light all work areas in accordance with the City of Madison Standards for Sidewalk and Bike Closures and the State of Wisconsin Standard Detail Drawing S.D.D. 15D30-1.

Access to all driveways within the project limits shall be maintained whenever possible. During times when work is through a driveway or will prevent access to driveways, the Contractor shall notify all residents, a minimum of 48 hours in advance, if vehicular access cannot be provided to their property. All residential driveway access shall be restored within ten (10) days of removal, including concrete cure time and asphalt paving.

Access to commercial driveways and multi-family units shall be maintained at all times unless arrangements are made with the property owner and approved by the Engineer. No additional compensation shall be given for maintaining access.

At locations with sidewalk repairs through driveways, if curing concrete is not in place prior to the weekend, ¾" crushed stone or crushed concrete shall be furnished and installed by the Contractor to allow for weekend access unless otherwise directed by the Engineer. All cost for the furnishing and installation and removal of ¾" crushed stone or crushed concrete shall be incidental to the various items of construction.

SECTION 107.13 TREE PROTECTION SPECIFICATIONS

107.13(c) SIDEWALK EXCAVATION & INSTALLATION

The City Forester will review sidewalk that is marked for removal and adjacent to street trees. Forestry will mark sidewalk with "NRC" (No Root Cutting) next to trees that sidewalk removal and replacement has a greater potential to damage tree roots. The Contractor shall proceed in the following sequence to repair sidewalk marked with NRC as follows:

1. Place a yellow ribbon around the tree marked NRC at approximately 4-feet from the ground in order to highlight these trees for the equipment operator removing the concrete;
2. Ribbon shall remain until forms have been removed;
3. Carefully remove the concrete sidewalk so marked and those adjacent sidewalk sections six (6) feet on either side of the visible root flair without damaging roots;
4. At the City's discretion, install a type II barricade;
5. Await inspection by Forester, who shall determine which roots can or cannot be cut or shaved and communicate his/her findings to the Contractor and the Engineering Construction Inspector. After the Contractor notifies the City Forestry staff that the removals are complete and ready for their determination, the City Forestry staff shall respond by then end of next work day. Rain days, weekends and holidays do not count as a work day for this purpose.
6. Proceed to cut or shave roots in the presence and under the direction of the Forester;
7. Install the granular sub-base, 3-inch minimum depth if the sub-grade is not acceptable, and new concrete sidewalk, 5-inch minimum depth;
8. Remove ribbon.

At locations where the sidewalk is to be removed and replaced that are adjacent to street trees that are not marked "NRC", the Contractor can remove the concrete and underlying soil to sub-grade without notification to the City Forestry Representative. The Contractor and the City shall review the construction site for privately owned trees (on private property, but near the sidewalk to be removed) that could require

the above process. In those cases, the trees shall be reviewed on a case-by-case basis with the property owner.

Contractor shall not cut any roots that are 3" or larger in diameter without prior permission from the City Forestry Representative for sidewalk installation or repair within five (5) feet of any tree located in the terrace as measured from the outside edge of the tree trunk or visible aboveground portion of the root system. In situations where root severing has to occur, the root cutting will be clean cuts – not jagged or ripped. The use of a Backhoe to clean cut tree roots is NOT acceptable. All roots over one (1) inch in diameter that are damaged shall be cleanly cut immediately back of the damaged section on the same day of excavation. Exposed roots should be covered as soon as excavation and installation are complete.

107.13(d) ROOT CUTTING / ROOT GRINDING

Roots shall be cut or ground as specified by the City Forestry Representative. This cutting or grinding shall require the use of tools such as: stump grinders; lopping shears; root saws; sawzall; front mounted stump or wheel grinders; and chainsaws. Unless otherwise specified the Contractor shall be paid per linear foot for Root Cutting for the length of the NRC Curb or NRC sidewalk, with a maximum length of fifteen (15) linear feet per NRC location, more specifically as follows:

ROOT CUTTING - SIDEWALK

DESCRIPTION

This item shall include all root cutting and / or root grinding as determined by the City Forestry Representative for roots under removed sidewalk that has been marked with "NRC" for No Root Cut until further inspection. Work under this item shall include all work, materials, labor and incidentals necessary to cut or grind the root, using proper tools as prescribed by the City Forestry Representative.

METHOD OF MEASUREMENT

Root Cutting – Sidewalk shall be measured per linear foot of sidewalk that is marked with "NRC" in the field, with a maximum measurement of 15 linear feet per tree location.

BASIS OF PAYMENT

Root Cutting – Sidewalk shall be measured as described above which shall be full compensation for all work, materials and incidentals to complete the work as described above regardless of the degree of difficulty per given location.

SECTIONS 107.2 PROTECTION AND RESTORATION OF PROPERTY AND PROPERTY MONUMENTS

Care shall be taken not to disturb property irons, sodded areas, landscaping, and retaining walls on private property. The Contractor shall use care around all existing trees, plantings, fences, walls, steps and driveways that are to remain. Damage to these items during construction shall be repaired or replaced at the Contractor's expense.

Sidewalk forms, form pins and all other items incidental to the work shall not be left or stored on the sidewalk or on private property.

SECTION 107.6 DUSTPROOFING

Whenever sawcutting of concrete is required, the sawcutting shall be done by a means that will eliminate any dust.

The Contractor shall take all necessary steps to control dust arising from operations connected with this contract. When ordered by the Engineer, the Contractor shall dustproof the construction area by using power sweepers and water. Dustproofing shall be incidental with operations connected with this contract.

SECTION 107.7 MAINTENANCE OF TRAFFIC

Lane closures on arterial and collector streets shall require a Traffic Control Plan approved by Tom Mohr, City Traffic Engineering, tmohr@cityofmadison.com, 267-8725. The Contractor shall not start work within the arterial or collector street lane closure area until the Traffic Engineering Department has approved the Traffic Control Plan and traffic control devices have been installed, in accordance with the approved plan. Failure of the Contractor to obtain approval of a Traffic Control Plan, as specified above, may prevent the Contractor from starting work and shall be considered a delay of the project, caused by the Contractor. Peak hour traffic restrictions may apply as directed by the Traffic Engineer.

No work shall occur during peak hour traffic times on collector and arterial streets and as directed by the Engineer. Peak hour traffic times are 7:00 a.m. to 8:30 a.m. and 4:00 p.m. to 5:30 p.m.

On-street parking may be removed by the Contractor to facilitate sidewalk construction and maintain traffic flow. The Contractor shall notify the Traffic Engineering Department forty-eight (48) hours in advance of proposed parking removal. The Contractor shall obtain from the City and place "No Parking" portables, "No Parking" cardboard signs or meter bags whichever is applicable for the particular street. "No Parking" must be posted in advance of construction.

On streets without time restricted parking, the Contractor shall post said streets at least forty eight (48) hours prior to beginning work with "No Parking" signs legibly marked with the date and time of restricted parking. The Contractor shall notify the Police Department Traffic Bureau at 266-4622 during regular hours or the Police Dispatcher after regular hours stating the construction company name, the contract number, the street or streets posted, the time and date posted, and shall request the police department personnel check the posting.

On streets with time restricted parking, the Contractor shall post said street at least twelve hours prior to beginning work with "No Parking" signs legibly marked with the date and time of restricted parking. The Contractor shall notify the Police Department Traffic Bureau at 266-4622 during regular hours or the Police Dispatcher after regular hours stating the construction company name, the contract number, the street or streets posted, the time and date posted, and shall request the police department personnel check the posting.

On all streets where residential permit parking is allowed, the Contractor shall post said street at least forty-eight (48) hours prior to beginning work with "No Parking" signs legibly marked with the date and time of restricted parking. Residential permit parking zones are indicated with a zone number on a lower corner of the permanent time restriction sign. The Contractor shall notify the Police Department Traffic Bureau at 266-4622 during regular hours or the Police Dispatcher after regular hours stating the construction company name, the contract number, the street or streets posted, the time and date posted, and shall request the police department personnel check the posting.

"No Parking" signs shall be posted a minimum of three (3) feet above curb elevations. If no work is begun on the posted street within two (2) days of the posted start date, the Contractor shall remove the "No Parking" signs and repost the street when ready to begin work on that street.

The Contractor shall maintain two-way traffic during the performance of all work covered by the contract.

Traffic control shall consist of furnishing and maintaining all provisions for traffic control in accordance with the Federal Highway Administrations "Manual on Uniform Traffic Control Devices"(MUTCD) and the City of Madison Standards for sidewalk and bikeway closures and the State of Wisconsin Standard Detail Drawing S.D.D. 15D 30-1.

No construction equipment or materials shall be stored in the peak hour restriction roadway or street right-of-way that is open to traffic during non-working hours.

The work shall be arranged so that there is a minimum of interference with ingress and egress to private property. The Contractor shall furnish and install 3/4" crushed stone or crushed concrete on walkways and driveways as directed by the Engineer. All costs for this work shall be incidental to the various items of construction.

This contract does not include a separate contract item for Traffic Control. All the work herein before prescribed, required and performed will not be separately measured for payment, but will be considered incidental to other items in the contract.

SECTION 107.8 NOTIFICATION WHEN CLOSING STREET

The Contractor shall not remove traffic signs. For removal and replacement of traffic and parking signs, contact the City of Madison Traffic Engineering Operations, 1120 Sayle Street, 266-4767, 8:00 a.m. to 4:00 p.m., a minimum of one (1) working day in advance of when any existing signs need to be removed. This service is provided free of charge. If the Contractor removes the signs, the Contractor will be billed for the reinstallation of, and any damage to, signing equipment.

SECTION 107.9 BARRICADES, WARNING SIGNS AND FLAGMEN

Should the Contractor require occupying a lane of traffic during non-peak hours, an electric arrow board and appropriate signing will be required. The cost of the arrow board and signing shall be at the Contractor's expense.

The Contractor shall barricade and light all work areas in accordance with the Federal Highway Administrations "Manual on Uniform Traffic Control Devices" (MUTCD).

Electric lighting (flashers) shall be used for lighting of work areas. Type II barricades shall be used for all work in the sidewalk, drive apron, and curb and gutter area. All costs pertaining to the above work shall be at the Contractors expense.

SECTION 109.2 PROSECUTION OF THE WORK

The Contractor shall begin work for this project on or before **APRIL 17, 2023**. Work shall begin only after the start work letter is received. If it is desirable to begin work before the above-mentioned date, the Contractor shall establish a mutually acceptable date with the City Engineer. The Contractor shall limit workdays to 7:00 a.m. to 7:00 p.m. No work shall be allowed on Sundays and holidays unless approved by the Engineer.

All work shall be completed on or before **SEPTEMBER 15, 2023**.

The Contractor shall work such overtime as required by the Engineer to meet the requirements of this project at no additional cost to the City.

The time of completion will be computed in accordance with Section 109.7 of the Standard Specifications starting with the latest start date shown above or the actual date work begins whichever is sooner.

- A. In the event that the Contractor fails to shown an acceptable rate of progress, the Contractor will be notified in writing of such and have seven (7) calendar days in which to resume work. Failure to respond to said notice, would subject the Contractor to paragraph C. of this section.
- B. The Contractor shall furnish a minimum of one (1) complete working crew in order to insure the completion of the work contemplated by this contract.

A complete working crew shall consist of at least the following personnel:

1. One Foreman
 2. One Cement Finisher
 3. Two Laborers for Concrete Work
 4. Grading force sufficient to prepare sufficient grade ahead of form setting and concrete work in order that concrete work shall not be delayed.
 5. Backfilling and cleanup force sufficient to restore disturbed areas within one (1) work day after concrete is cured.
- C. There shall be deducted from any monies due or that may become due the Contractor, the sum of \$425.00 for each and every work day that the Contractor shall fail to provide the working forces as specified in paragraph B above. This sum shall be considered and treated not as a penalty but as fixed, agreed and liquidated damages due the City of Madison from the Contractor by reason of inconvenience to the public, added costs of engineering and supervision, maintenance of detours and other items which have caused an expenditure of public funds resulting from his/her failure to comply with the requirements of paragraph A above.
- D. Where any deductions from or forfeitures of payment in connection with the work of this contract are duly and properly declared or imposed against the Contractor, in accordance with the terms of this contract, State Laws, or Ordinances of the City, the total amount thereof may be withheld from any money whatsoever due or to become due the Contractor under the contract, and when deducted, shall be deemed and taken as payment in such amount.
- E. A "Work Day" shall be any day that a Contractor can work on a project and it would or does necessitate an Engineer or Inspector on the project for any part of the day. If inclement weather curtails construction, the Engineer shall decide what portion, if any part of a day, shall be called a "Work Day". Work days may be counted to the nearest one-half day. A record of work days shall be kept on the job by the Engineer or Inspector.

SECTION 109.3 LIMITATIONS OF OPERATIONS

Sidewalk and driveway aprons in residential areas shall be replaced within three (3) work days after it has been made impassable or removed.

Sidewalk, driveways, and drive aprons adjoining multi-family units and business properties shall be replaced within twenty-four (24) hours after being made impassable or removed. This does not eliminate the requirement for maintaining driveway access to multi-family unit and commercial properties at all times as described in Section 107.1 within these Special Provisions.

The Contractor shall properly barricade all work areas until all patching, topsoil, seed and matting work is complete.

SECTION 109.14 MOBILIZATION

This contract does not include a separate contract item for Mobilization. All the work herein before prescribed, required and performed will not be separately measured for payment, but will be considered incidental to other items in the contract.

SECTION 201 EXCAVATION CUT

The cost of excavating and preparation of subgrade including subbase, backfilling, and disposal of surplus materials shall be incidental to the new sidewalk Bid Items 5-Inch Concrete Sidewalk and 7-Inch Concrete Sidewalk & Drive.

At locations where excavation is required at a depth greater than seven (7) inches for 5-Inch Concrete Sidewalk, the amount over seven inches shall be paid for at the unit price as Excavation Cut and the difference to be backfilled shall be paid for at the unit price as Crushed Stone.

At locations where excavation is required at a depth greater than nine (9) inches for 7-Inch Concrete Sidewalk and Drive, the amount over nine inches shall be paid for at the unit price as Excavation Cut and the difference to be backfilled shall be paid for at the unit price as Crushed Stone.

SECTION 210 EROSION CONTROL

Material stored at the project site, for use as backfill materials shall be stored in such a manner that will not result in runoff of stockpiled material into streets or drainage facilities in the event of rain. Excavated materials and imported backfill materials stored on street and sidewalks pavements shall be removed from the street and sidewalk pavements by hand shoveling and brooming at the end of each work day.

SECTION 301.8 PROTECTION OF THE CONCRETE

The Contractor shall protect all concrete work subjected to cold weather. Protection of same shall be done in accordance with Madison Standard Specifications. The Contractor shall protect all concrete work against damage or defacement of any kind until it has been accepted by the City. Concrete not acceptable to the Engineer, shall be removed and replaced, or repaired to the satisfaction of the Engineer. All costs pertaining to the above work shall be at the Contractor's expense.

SECTION 303 CONCRETE SIDEWALKS, CONCRETE DRIVEWAYS, CONCRETE MOUNTABLE MEDIAN ISLAND NOSE AND STEPS OF CONCRETE MASONRY

Existing concrete, asphalt mixes, or other types of material used to shim raised sidewalks, shall be removed from adjacent sidewalk stones prior to placing new sidewalk.

All debris shall be removed from excavated areas prior to placement of the topsoil, crushed stone, and asphalt material.

Where directed by the Engineer, and in accordance with the requirements of Section 302.2(d) and 303.2(d) of the Standard Specifications, the Contractor shall install expansion joint filler.

SECTION 303.2(n) CURB RAMP DETECTABLE WARNING FIELD

MATERIALS

This section shall be revised to include The City of Madison shall furnish the Detectable Warning Fields.

The Contractor shall contact City of Madison Engineering Services, 1600 Emil Street, 608-266-4430, during regular business hours, a minimum of one working day in advance to schedule pick-up of the cast iron plates. The Contractor shall pick up the cast iron plates between the hours of 7:30 a.m. and 8:00 a.m.

SECTION 305.2 REMOVE & REPLACE 5 INCH CONCRETE SIDEWALK-SIDEWALK REPLACEMENT PROGRAM; REMOVE & REPLACE 7 INCH CONCRETE SIDEWALK & DRIVE-SIDEWALK REPLACEMENT PROGRAM

DESCRIPTION

All sidewalk removed at crosswalks shall be replaced with 7 inches of concrete. Concrete walk and drive apron shall consist of removing and replacing existing concrete walk and drive apron where designated by the Engineer in accordance with section 303.3 of The City of Madison Standard Specifications except as modified herein.

Removal and replacement of sidewalk and drive aprons shall include all costs for excavating, replacement of disturbed sub-base material with four inches (4") of 3/4" crushed stone or crushed concrete, grade preparation, tree root removal, expansion joints and disposal. Tree root removal shall be completed in accordance with section 107.13 Tree Protection Specification.

Removal of sidewalks and drive aprons shall include excavation of existing material including asphalt material, up to one (1) foot on each side of the sidewalk or drive aprons, as the case may be, except all work done in the vicinity of any tree located in the terrace shall be completed in accordance with section 107.13 Tree Protection Specification. All material shall be hauled from the site. At no time shall any material be deposited on private property or terrace areas.

Existing concrete, asphalt mixes or other types of material used to shim raised sidewalks shall be removed from adjacent sidewalk stones prior to placing new sidewalk.

After the new sidewalks have been constructed and the forms removed, the excavated areas adjacent to the sidewalk shall be back filled immediately with the appropriate material; topsoil, crushed stone, concrete or asphalt mix.

The cost of placing and compacting select backfill shall be incidental to this item.

Transverse full depth sawcuts shall be incidental to the removal item.

All debris shall be removed from the excavated areas prior to placement of the topsoil.

The Contractor shall take precautions during construction operations not to disfigure, scar, or impair the health of any tree on public or private property.

The Contractor shall remove tree roots from existing live trees in accordance with section 107.13 Tree Protection Specification.

Tree roots ends one-half inch (1/2") and up which are severed shall be cut in accordance with section 107.13 Tree Protection Specification. The tree root ends shall be back filled with soil or other suitable means immediately following the cutting.

Sidewalk and driveway aprons in residential areas shall be replaced within three (3) work days after it has been made impassable or removed. Sidewalk, driveways, and drive aprons adjoining multifamily units and business properties shall be replaced within twenty-four (24) hours after being made impassable or removed.

METHOD OF MEASUREMENT

Concrete sidewalk shall be measured by area in square feet.

BASIS OF PAYMENT

The contract unit price shall be paid as per Section 303.3(b) of The City of Madison Standard Specifications except that the unit price shall include: removal of sidewalk or drive apron; asphalt sawcut; fill; topsoil; seed and matting.

SECTION 402 ASPHALT CONSTRUCTION

Asphalt pavement, installed with this contract, shall conform to all the pertinent requirements of Section 402 of the Standard Specifications except as modified herein.

For temporary sidewalks the mixture shall be installed one (1) inch in compacted thickness and to the width designated in the field by the Engineer. The existing base or foundation shall be leveled and mechanically compacted.

Patching along curb and gutter, driveways, sidewalks, and other areas shall be done at the locations and to dimensions and depths as laid out in the field by the Engineer. Tack coat shall be applied to all adjacent existing concrete and Asphalt surfaces.

The unit price bid for HMA pavement shall include the cost of tack coat materials.

BID ITEM 40202 – HMA PAVEMENT 4 LT 58-28 S

METHOD OF MEASUREMENT

HMA Pavement 4 LT 58-28 S shall be measured by the area in square yard.

BID ITEM 90001 - HIGH EARLY STRENGTH CONCRETE, REMOVE AND REPLACE 7-INCH CONCRETE SIDEWALK -SIDEWALK REPLACEMENT PROGRAM

The Contractor shall use high early strength concrete on driveways and sidewalks in areas designated by the Engineer.

BID ITEM 90002 – BUS PAD

DESCRIPTION

This item involves the construction of new 7” concrete bus pads at locations specified in these Special Provisions. Additional locations may be added. Madison Metro staff will mark specific bus pad locations on the curb.

METHOD OF MEASUREMENT

Bus Pad shall be measured by the area in square feet.

In cases where sidewalk is required to connect the bus pad to the mainline walk, it shall be paid in square feet under bid item 30301; 5” Concrete Sidewalk.

BASIS OF PAYMENT

The contact price for Bus Pad, measured as provided above, shall be payment in full for the work as outlined above, including: excavation, disposal of removed material; preparation of subgrade including subbase; finishing and protecting; fill, topsoil, seed and matting, and for all labor, tools, equipment and incidentals necessary to complete the work.

**District 18 Sidewalk Repairs
Contract #8706**

Ward	Address	Frontage	Remove & Replace 5" Sidewalk (SF)	Remove & Replace 7" Sidewalk (SF)	5" New Sidewalk (SF)	7" New Sidewalk (SF)	Remove Concrete Sidewalk & Drive (SF)	Bus Pads (SF)	Remove & Replace C&G (LF)	Adj. MH (EA)	Detectable Warning Field (SF)	Comments
033	1718 Browning Rd	Browning Rd	26.7									
033	1829 Browning Rd	Browning Rd		54.0								top of ramp
033	1829 Browning Rd	Dryden Dr	80.0									
033	1901 Browning Rd	Dryden Dr	26.7									at dw
033	1905 Browning Rd	Browning Rd	53.3									
033	1906 Browning Rd	Browning Rd	26.7									
033	1909 Browning Rd	Browning Rd	26.7									at pl with 1913, 2 stones total
033	1913 Browning Rd	Browning Rd	26.7									at pl with 1909, 2 stones
033	1926 Browning Rd	Browning Rd	16.0									at pl with 1930, 3 stones total
033	1930 Browning Rd	Browning Rd	69.3									at pl with 1926, 3 stones total
033	1938 Browning Rd	Kipling Dr	26.7									
033	2101 Darwin Rd	Darwin		26.7								7" at commercial driveway
033	2101 Darwin Rd	Darwin Rd						70.0				(18-03) S side of Darwin Rd, E of Packers Ave. Bus pad only (approx. 10'x7').
033	2102 Darwin Rd	Darwin Rd						130.0				(18-02) N side of Darwin Rd, E of Packers Ave. Bus pad (approx. 10'x3') and walkway (approx. 20'x5').
033	3209 Dryden Dr	Londonderry Dr	26.7									behind ramp at Londonderry and Dryden
033	3209 Dryden Dr	Londonderry Dr		75.0								7" at top of ramp at Londonderry and Dryden, Uw Health
033	3409 Dryden Dr	Thackeray Rd	106.6									
033	3610 Dryden Dr	Dryden Dr	80.0									at dw
033	3705 Eliot Ln	Eliot Ln	26.7									
033	3706 Eliot Ln	Eliot Ln	53.3									at dw
033	3717 Eliot Ln	Tennyson Ln	26.7									
033	3717 Eliot Ln	Eliot Ln	85.3									
033	3108 International Ln	Darwin Rd						350.0				(18-01) N side of Darwin Rd, W of International Ln. Bus pad (approx. 10'x10') and walkway (approx. 50'x5').
033	3705 Kipling Dr	Kipling Dr		26.7								7" at dw
033	1902 Londonderry Dr	Londonderry Dr		85.3								7" at dw
033	1902 Londonderry Dr	Londonderry Dr	80.0									
033	1902 Londonderry Dr	Londonderry Dr		90.0					15		8	ramp at Dryden Dr, + 15' curb (x-curb)
033	2033 Londonderry Dr	Londonderry		121.0					11		8	Police Station frontage, ramp and curb at corner of Londonderry and Packers
033	1706 Northport Dr	Dryden Dr		71.3					20		8	ramp, + curb-20' (x-curb)
033	1706 Northport Dr	Northport Dr	16.5							1		SAS within
033	1706 Northport Dr	Dryden Dr	32.0									Northport Apt
033	1902 Northport Dr	Dryden Dr	32.0									Advanced Auto Parts
033	1902 Northport Dr	Northport		50.0							8	Advanced Auto Parts, ramp on Northport
033	1902 Northport Dr	Dryden Dr		60.0							8	Advanced Auto Parts, ramp on Dryden
033	1902 Northport Dr	Dryden Dr		53.3								Advanced Auto Parts, 7" at commercial driveway
033	2901 Packers Ave	Packers		26.7								7" at commercial driveway
033	3310 Packers Ave	Packers Ave		26.7								7" at dw, Granite Ridge Apt
033	3310 Packers Ave	Packers Ave	26.7									Granite Ridge Apt
033	3310 Packers Ave	Packers Ave	26.7							1		SAS adjust & replace
033	3310 Packers Ave	Packers Ave		53.3								7" at dw, Granite Ridge Apt
033	3402 Packers Ave	Packers Ave	53.3									open lot south of BP gas station
033	3402 Packers Ave	Packers Ave		80.0								7" at dw
033	3520 Packers Ave	Packers Ave	26.7									private tree
033	3520 Packers Ave	Scotts Ln		26.7								7" at dw
033	3702 Packers Ave	Scotts Ln		26.7								7" at dw, asphalt at bow
033	3702 Packers Ave	Scotts Ln		53.3								7" at dw, asphalt at bow
033	3702 Packers Ave	Packers Ave		26.7								7" at dw
033	1910 Scott Ln	Scott Ln	26.7									at dw
033	1918 Scott Ln	Scott Ln	29.3									
033	1922 Scott Ln	Scott Ln	26.7									at dw

**District 18 Sidewalk Repairs
Contract #8706**

Ward	Address	Frontage	Remove & Replace 5" Sidewalk (SF)	Remove & Replace 7" Sidewalk (SF)	5" New Sidewalk (SF)	7" New Sidewalk (SF)	Remove Concrete Sidewalk & Drive (SF)	Bus Pads (SF)	Remove & Replace C&G (LF)	Adj. MH (EA)	Detectable Warning Field (SF)	Comments
033	1929 Scott Ln	Scott Ln	26.7									at dw
033	1929 Scott Ln	Scott Ln	26.7									
033	1930 Scott Ln	Scott Ln	53.3									
033	1930 Scott Ln	Scott Ln	26.7									at dw
033	1933 Scott Ln	Scott Ln	53.3									
033	1933 Scott Ln	Scott Ln	26.7									at dw
033	1938 Scott Ln	Scott Ln	53.3									
033	1938 Scott Ln	Kipling Dr	80.0									
033	2001 Scott Ln	Scott Dr	53.3									
033	2002 Scott Ln	Kipling Dr	53.3									
033	2002 Scott Ln	Scott Dr	26.7									
033	2002 Scott Ln	Scott Dr		53.3								7" at dw
033	1901 Shelley Ln	Dryden Dr	26.7									
033	1901 Shelley Ln	Shelley Ln	53.3									
033	1905 Shelley Ln	Shelley Ln	53.3									
033	1929 Shelley Ln	Shelley Ln	26.7									
033	1937 Shelley Ln	Kipling Dr	26.7									at dw
033	3517 N Sherman Ave	N Sherman Ave						50.0				(18-08) E side of N Sherman Ave, N of Thackeray Rd. Bus pad only (approx. 10'x5').
033	4201 N Sherman Ave	N Sherman Ave				35.0		100.0	20		8	(18-12) E side of N Sherman Ave, N of Lake View Ave. Bus pad (approx. 10'x10'), ramp (approx. 7'x5').
033	4201 N Sherman Ave	N Sherman Ave				35.0		100.0	20		8	(18-14) E side of N Sherman Ave, N of Sunfield St. Bus pad (approx. 10'x10'), ramp (approx. 7'x5').
033	3514 Spenser Ln	Spenser Ln	106.6									
033	3718 Spenser Ln	Spenser Ln	53.3									
033	1802 Tennyson Ln	Tennyson Ln		26.7								7" at dw, Lakeview Elementary School
033	1802 Tennyson Ln	Tennyson Ln		32.0								7" at dw, Lakeview Elementary School
033	1802 Tennyson Ln	Tennyson Ln		26.7								7" at dw, Lakeview Elementary School
033	1802 Tennyson Ln	N Sherman Ave	53.3									Lakeview Elementary School
033	1802 Tennyson Ln	N Sherman Ave						50.0				(18-10) E side of N Sherman Ave, N of Tennyson Ln. Bus pad only (approx. 10'x5').
033	1824 Tennyson Ln	Tennyson Ln		49.0							8	ramp
033	1909 Tennyson Ln	Tennyson Ln	26.7									at dw
033	1912 Tennyson Ln	Tennyson Ln	26.7									
033	1916 Tennyson Ln	Tennyson Ln						70.0				(18-05) N side of Tennyson Ln, W of Whitman Ln. Bus pad only (approx. 10'x7').
033	1925 Tennyson Ln	Tennyson Ln						70.0				(18-06) S side of Tennyson Ln, E of Whitman Ln. Bus pad only (approx. 10'x7').
033	1929 Tennyson Ln	Tennyson Ln	53.3									
033	1936 Tennyson Ln	Tennyson Ln	53.3									Senior Living Community
033	1936 Tennyson Ln	Tennyson Ln	106.6									Senior Living Community
033	1936 Tennyson Ln	Tennyson Ln	133.3									Senior Living Community
033	1936 Tennyson Ln	Tennyson Ln	26.7									Senior Living Community
033	1936 Tennyson Ln	Tennyson Ln	133.3									Senior Living Community
033	2024 Tennyson Ln	Tennyson Ln		85.3								7" at dw
033	2024 Tennyson Ln	Tennyson Ln						120.0				(18-04) N side of Tennyson Ln, W of Packers Ave. Bus/shelter pad (approx. 20'x6').
033	1710 Thackeray Rd	Thackeray Rd	21.3									at pl with 1714, 1 stone total
033	1714 Thackeray Rd	Thackeray Rd	16.0									at pl with 1710, 1 stone total
033	1802 Thackeray Rd	Spenser Ln	26.7									
033	1822 Thackeray Rd	Thackeray Rd	26.7									
033	1902 Thackeray Rd	Dryden Dr	26.7									
033	1905 Thackeray Rd	Thackeray Rd	53.3									
033	1910 Thackeray Rd	Thackeray Rd	106.6									

District 18 Sidewalk Repairs

Contract #8706

Ward	Address	Frontage	Remove & Replace 5" Sidewalk (SF)	Remove & Replace 7" Sidewalk (SF)	5" New Sidewalk (SF)	7" New Sidewalk (SF)	Remove Concrete Sidewalk & Drive (SF)	Bus Pads (SF)	Remove & Replace C&G (LF)	Adj. MH (EA)	Detectable Warning Field (SF)	Comments
033	1921 Thackeray Rd	Thackeray Rd	37.3									at pl with 1925, 3 stones total
033	1925 Thackeray Rd	Thackeray Rd	53.3									at dw, at pl with 1921, 3 stones total
033	1930 Thackeray Rd	Thackeray Rd	26.7									at dw
033	3818 Whitman Ln	Eliot Ln	80.0									Tennyson Ridge Apt
034	1802 Anhalt Dr	Anhalt	53.3									
034	1805 Anhalt Dr	Anhalt Dr		75.0							8	ramp
034	1817 Anhalt Dr	Prairieview Dr	80.0									
034	1817 Anhalt Dr	Anhalt Dr	26.7									at dw
034	1818 Anhalt Dr	Hollow Ridge Rd	26.7									
034	1901 Anhalt Dr	Anhalt Dr	21.3									at pl with 1905, 1 stone total
034	1905 Anhalt Dr	Anhalt Dr	10.7									at pl with 1901, 1 stone total
034	1913 Anhalt Dr	Hollow Ridge Rd	10.7									at pl with 4418 Hollow Ridge, 3 stones total
034	1913 Anhalt Dr	Anhalt Dr	133.3									
034	1930 Anhalt Dr	Anhalt Dr	42.6									at pl with 1934, 3 stones total
034	1934 Anhalt Dr	Anhalt Dr	42.6									at pl with 1930, 3 stones total
034	2010 Anhalt Dr	Anhalt Dr	53.3									
034	1517 Arizona Pass	Arizona Pass	26.7									
034	1534 Arizona Pass	Arizona Pass	186.6									
034	1549 Arizona Pass	Arizona Pass	26.7									at dw
034	1601 Arkansas Ave	Arkansas Ave	53.3									
034	1601 Arkansas Ave	Dakota Dr	26.7									
034	1605 Arkansas Ave	Arkansas Ave	26.7									
034	1614 Arkansas Ave	Arkansas Ave	80.0									
034	1617 Arkansas Ave	Arkansas Ave	80.0									
034	1621 Arkansas Ave	Arkansas Ave	53.3									
034	1629 Arkansas Ave	Arkansas Ave	26.7									
034	1629 Arkansas Ave	Arkansas Ave	106.6									
034	1637 Arkansas Ave	Arkansas Ave	26.7									
034	1637 Arkansas Ave	Arkansas Ave	106.6									
034	1 Colorado Ct	Colorado Ct		100.0					12		8	ramp, + curb-12' (x-curb)
034	1 Colorado Ct	Colorado Ct	26.7									
034	4810 Comanche Way	Comanche Way	26.7									
034	4814 Comanche Way	Comanche Way	26.7									
034	4818 Comanche Way	Comanche Way	26.7									
034	4901 Comanche Way	Comanche Way	26.7									
034	4902 Comanche Way	Comanche Way	26.7									
034	4909 Comanche Way	Comanche Way	53.3									
034	4910 Comanche Way	Comanche Way	26.7									at dw
034	4913 Comanche Way	Comanche Way		144.0							8	ramp
034	4914 Comanche Way	Wheeler Rd	53.3									
034	4409 Dakota Dr	Dakota Dr	26.7									at dw
034	4421 Dakota Dr	Dakota Dr	85.3									at dw
034	4502 Dakota Dr	Dakota Dr		96.0							8	ramp
034	4505 Dakota Dr	Dakota Dr	53.3									
034	4601 Dakota Dr	Delaware Blvd		12.0								top of ramp
034	4602 Dakota Dr	Dakota Dr	133.3									
034	4602 Dakota Dr	Dakota Dr	26.7									at dw
034	4602 Dakota Dr	Dakota Dr	26.7									
034	4609 Dakota Dr	Dakota Dr	26.7									
034	4609 Dakota Dr	Wyoming Way	26.7									
034	4610 Dakota Dr	Dakota Dr	26.7									at dw
034	4701 Dakota Dr	Wyoming Way			24.0							waterway
034	4701 Dakota Dr	Dakota Dr	53.3									at dw
034	1201 Debra Ln	Debra Ln	53.3									

District 18 Sidewalk Repairs

Contract #8706

Ward	Address	Frontage	Remove & Replace 5" Sidewalk (SF)	Remove & Replace 7" Sidewalk (SF)	5" New Sidewalk (SF)	7" New Sidewalk (SF)	Remove Concrete Sidewalk & Drive (SF)	Bus Pads (SF)	Remove & Replace C&G (LF)	Adj. MH (EA)	Detectable Warning Field (SF)	Comments
034	1201 Debra Ln	Debra Ln	53.3									at dw
034	1202 Debra Ln	Debra Ln	53.3									
034	1221 Debra Ln	Debra Ln	26.7									
034	1301 Debra Ln	Debra Ln	32.0									at pl with 1305, 2 stones
034	1305 Debra Ln	Debra Ln	32.0									at pl with 1301, 2 stones
034	1321 Debra Ln	Debra	80.0									
034	1226 Delaware Blvd	Delaware Blvd	26.7									Sherman Village Park
034	1226 Delaware Blvd	Monica Ln	26.7									Sherman Village Park
034	1226 Delaware Blvd	Delaware Blvd	53.3									at pl with 1302, 2 stones, behind ramp, Sherman Village Park
034	1226 Delaware Blvd	Delaware Blvd	26.7									Sherman Village Park
034	1226 Delaware Blvd	Delaware Blvd	26.7									Sherman Village Park
034	1226 Delaware Blvd	Delaware Blvd	26.7									Sherman Village Park
034	1302 Delaware Blvd	Delaware Blvd	26.7							1		SAS needs changing out to new
034	1302 Delaware Blvd	Delaware Blvd	5.3									at pl with 1226, 2 stones, behind ramp
034	1533 Delaware Blvd	Delaware Blvd	26.7									at dw
034	1541 Delaware Blvd	Delaware Blvd	26.7							1		SAS adjust
034	1605 Delaware Blvd	Delaware Blvd	106.6									
034	1609 Delaware Blvd	Delaware Blvd	80.0									at dw
034	1610 Delaware Blvd	Delaware Blvd	159.9									at dw
034	1618 Delaware Blvd	Delaware Blvd	53.3							1		SAS within
034	1621 Delaware Blvd	Delaware Blvd	26.7									
034	1669 Delaware Blvd	N Sherman Ave		48.0							8	ramp
034	1669 Delaware Blvd	N Sherman Ave						120.0				(18-15) W side of N Sherman Ave, S of Delaware Blvd. Bus pad only (approx. 10'x12').
034	1674 Delaware Blvd	N Sherman Ave		33.0							8	ramp at median
034	1674 Delaware Blvd	N Sherman Ave		33.0							8	ramp at median
034	1674 Delaware Blvd	Delaware Blvd	106.6									
034	4501 Esch Ln	Esch Ln	53.3									
034	4629 Esch Ln	Esch Ln	26.7									at dw
034	4637 Esch Ln	Delaware Blvd						25.0				(18-23) S side of Delaware Blvd, E of Esch Ln. Expand existing bus pad (approx. 5'x5').
034	4701 Esch Ln	Esch Ln	26.7									
034	1902 Gulseth St	Hollow Ridge Rd	26.7									
034	1906 Gulseth St	Gulseth St	26.7									
034	1909 Gulseth St	Gulseth St	53.3									
034	1914 Gulseth St	Gulseth St	21.3									at pl with 1918, 2 stones total
034	1917 Gulseth St	Gulseth St	53.3									
034	1918 Gulseth St	Gulseth St	37.3									at pl with 1914, 2 stones
034	2006 Gulseth St	Gulseth St	45.3									at pl with 2010, 3 stones
034	2010 Gulseth St	Gulseth St	45.3									at pl with 2006, 3 stones
034	4406 Hollow Ridge Rd	Hollow Ridge Rd	26.7									
034	4413 Hollow Ridge Rd	Hollow Ridge	53.3									
034	4418 Hollow Ridge Rd	Hollow Ridge Rd	74.6									at pl with 1913 Anhalt, 3 stones total
034	4421 Hollow Ridge Rd	Anhalt Dr	53.3									
034	4502 Hollow Ridge Rd	Anhalt Dr	53.3									
034	4506 Hollow Ridge Rd	Hollow Ridge Rd	10.7									at pl with 4510, 1 stone
034	4510 Hollow Ridge Rd	Hollow Ridge Rd	21.3									at pl with 4506, 1 stone
034	1402 Iowa Dr	Esch Ln	26.7									
034	1414 Iowa Dr	Iowa Dr	53.3									at dw
034	1421 Iowa Dr	Iowa Dr		76.5							8	ramp
034	1426 Iowa Dr	Iowa Dr	26.7									at dw
034	1501 Iowa Dr	Iowa Dr		72.3							8	ramp
034	4421 Maryland Dr	Maryland Dr	80.0									at dw, at pl with 4501, 6 stones total
034	4426 Maryland Dr	Maryland Dr	80.0									

**District 18 Sidewalk Repairs
Contract #8706**

Ward	Address	Frontage	Remove & Replace 5" Sidewalk (SF)	Remove & Replace 7" Sidewalk (SF)	5" New Sidewalk (SF)	7" New Sidewalk (SF)	Remove Concrete Sidewalk & Drive (SF)	Bus Pads (SF)	Remove & Replace C&G (LF)	Adj. MH (EA)	Detectable Warning Field (SF)	Comments
034	4501 Maryland Dr	Maryland Dr	80.0									at dw, at pl with 4421, 6 stones total
034	1230 Monica Ln	Monica Ln	53.3									
034	1321 Monica Ln	Monica Ln	5.3									at pl with 1325, 1 stone
034	1321 Monica Ln	Monica Ln	26.7									
034	1325 Monica Ln	Monica Ln	26.7									at pl with 1321, 1 stone
034	1332 Monica Ln	Comanche Way	26.7									
034	1332 Monica Ln	Monica Ln	80.0									
034	1413 Nevada Rd	Nevada Rd	26.7									
034	1414 Nevada Rd	Nevada Rd	69.3									at dw, at pl with 1418, 3 stones total
034	1418 Nevada Rd	Nevada Rd	16.0									at pl with 1414, 3 stones total
034	1425 Nevada Rd	Nevada Rd	26.7									at dw
034	1514 Nevada Rd	Nevada Rd	26.7									at dw
034	1514 Nevada Rd	Nevada Rd	26.7									
034	1518 Nevada Rd	Nevada Rd	13.3									at dw, at pl with 1522, asphalt dw
034	1522 Nevada Rd	Nevada Rd	42.6									at dw, at pl with 1518, 2 stones, asphalt dw
034	1901 Pond St	Pond St	58.6									at pl with 1905, 4 stones total
034	1905 Pond St	Pond St	53.3									at pl with 1901, 4 stones total
034	1914 Pond St	Doe Crossing Trl	26.7									
034	1914 Pond St	Doe Crossing Trl	26.7									
034	1921 Pond St	Pond St	53.3									
034	1922 Pond St	Doe Crossing Trl	53.3									
034	1925 Pond St	Pond St	26.7									at pl with 1929, 2 stones total
034	1929 Pond St	Pond St	26.7									at pl with 1925, 2 stones total
034	1945 Pond St	Pond St	53.3									
034	4310 Prairieview Dr	Prairieview Dr	26.7									
034	4421 Prairieview Dr	Prairieview Dr	32.0									
034	4305 Rigney Ln	Rigney Ln	53.3									at pl with 4309, 4 stones total
034	4309 Rigney Ln	Rigney Ln	58.6									at pl with 4305, 4 stones total
034	4314 Rigney Ln	Rigney Ln	133.3									at pl with 4402, 5 stones total
034	4402 Rigney Ln	Rigney Ln	10.7									at pl with 4314, 5 stones total
034	4409 Rigney Ln	Rigney Ln	53.3									
034	4410 Rigney Ln	Rigney Ln	26.7									
034	4413 Rigney Ln	Rigney Ln	80.0									
034	4414 Rigney Ln	Rigney Ln	26.7									
034	4418 Rigney Ln	Rigney Ln	80.0									
034	4426 Rigney Ln	Rigney Ln	106.6									at dw
034	4505 Rigney Ln	Rigney	53.3									
034	4517 Rigney Ln	Rigney	26.7									
034	4522 Rigney Ln	Rigney Ln	53.3									
034	4522 Rigney Ln	Rigney Ln	58.6									
034	4522 Rigney Ln	Rigney Ln	26.7									
034	4526 Rigney Ln	Rigney Ln	16.0									at pl with 4530, 2 stones total
034	4529 Rigney Ln	Rigney	26.7									
034	4530 Rigney Ln	Rigney Ln	48.0									at pl with 4526, 2 stones total
034	4530 Rigney Ln	Rigney Ln	53.3									
034	4530 Rigney Ln	N Sherman Ave						120.0				(18-16) E side of N Sherman Ave, N of Delaware Blvd. Bus pad only (approx. 10'x12').
034	4405 N Sherman Ave	N Sherman Ave	53.3									at dw
034	4410 N Sherman Ave	N Sherman Ave	26.7									at dw
034	4509 N Sherman Ave	N Sherman Ave		40.0							8	ramp
034	4510 N Sherman Ave	N Sherman Ave	26.7									
034	4614 N Sherman Ave	N Sherman Ave	26.7									
034	4706 N Sherman Ave	N Sherman Ave	26.7									
034	4710 N Sherman Ave	N Sherman Ave	26.7									private tree

District 18 Sidewalk Repairs

Contract #8706

Ward	Address	Frontage	Remove & Replace 5" Sidewalk (SF)	Remove & Replace 7" Sidewalk (SF)	5" New Sidewalk (SF)	7" New Sidewalk (SF)	Remove Concrete Sidewalk & Drive (SF)	Bus Pads (SF)	Remove & Replace C&G (LF)	Adj. MH (EA)	Detectable Warning Field (SF)	Comments
034	4714 N Sherman Ave	N Sherman Ave	26.7									private tree
034	4401 Texas Trl	Texas Trl	26.7									
034	4409 Texas Trl	Texas Trl	26.7									
034	4501 Texas Trl	Texas Trl	26.7									at dw, at pl with 4505, 2 stones
034	4505 Texas Trl	Texas Trl	42.6									
034	4509 Texas Trl	Texas Trl	53.3									at dw
034	4609 Texas Trl	Texas Trl	42.6									at pl with 4613, 3 stones total
034	4610 Texas Trl	Wyoming Way	53.3									
034	4613 Texas Trl	Texas Trl	42.6									at pl with 4609, 3 stones total
034	6 Utah Ct	Utah Ct	53.3									
034	10 Vermont Cir	Vermont Cir	80.0									
034	17 Vermont Cir	Vermont Cir	80.0									at dw
034	18 Vermont Cir	Vermont Cir	26.7									at dw
034	1201 Wheeler Rd	Delaware Blvd		26.7								7" at dw, Madison Water Utility
034	1209 Wheeler Rd	Wheeler Rd	26.7									at dw, at pl with 1213, 2 stones
034	1213 Wheeler Rd	Wheeler	26.7									at pl with 1209, 2 stones
034	1217 Wheeler Rd	Wheeler Rd	26.7									at dw
034	1317 Wheeler Rd	Wheeler Rd	53.3									
034	1633 Wheeler Rd	Wheeler Rd	53.3									
034	1633 Wheeler Rd	Cherokee Cir		26.7								7" at dw
034	1633 Wheeler Rd	N Sherman Ave		50.0							8	ramp
034	1633 Wheeler Rd	Cherokee Cir		26.7								7" at dw
034	1633 Wheeler Rd	Wheeler Rd	53.3									
034	1402 Wyoming Way	Wyoming Way	26.7									Samuel Gompers School, 7" at dw
034	1402 Wyoming Way	Wyoming Way	53.3									Samuel Gompers School
034	1402 Wyoming Way	Wyoming Way	26.7									Samuel Gompers School
034	1402 Wyoming Way	Wyoming Way	133.3									Samuel Gompers School
034	1402 Wyoming Way	Wyoming Way	26.7									Samuel Gompers School
034	1402 Wyoming Way	Wyoming Way	26.7									Samuel Gompers School
034	1402 Wyoming Way	Wyoming Way	26.7									Samuel Gompers School
034	1402 Wyoming Way	Wyoming Way	26.7									Samuel Gompers School
034	1402 Wyoming Way	Wyoming Way	26.7									Samuel Gompers School
034	1402 Wyoming Way	Wyoming Way	26.7									Samuel Gompers School
034	1501 Wyoming Way	Esch Ln	26.7									
034	1509 Wyoming Way	Wyoming Way	53.3									
034	1526 Wyoming Way	Wyoming Way	80.0									at dw
034	1530 Wyoming Way	Wyoming Way	26.7									at dw
034	1537 Wyoming Way	Wyoming Way	80.0									at dw
034	1541 Wyoming Way	Wyoming Way	26.7									at dw
034	1614 Wyoming Way	Wyoming Way	26.7									
034	1618 Wyoming Way	Wyoming Way	26.7									
034	1622 Wyoming Way	Wyoming Ave	133.3									
034	1634 Wyoming Way	Wyoming Way	133.3									at dw
034	1638 Wyoming Way	Wyoming Way	53.3									
034	1646 Wyoming Way	Wyoming Way	26.7									
034	1646 Wyoming Way	Wyoming Way	106.6									
034	1646 Wyoming Way	Texas Trl	26.7									
035	5302 Arapahoe Ln	Menomonie Ln	32.0									
035	5302 Arapahoe Ln	Menomonie Ln	101.3									at PL 1202 Menomonie Ln, 5 sq total
035	5309 Arapahoe Ln	Arapahoe Ln	58.6									
035	5318 Arapahoe Ln	Arapahoe Ln	26.7									at driveway
035	5322 Arapahoe Ln	Arapahoe Ln	143.9									
035	5325 Arapahoe Ln	Arapahoe Ln	197.2									
035	5333 Arapahoe Ln	Arapahoe Ln	85.3									

District 18 Sidewalk Repairs

Contract #8706

Ward	Address	Frontage	Remove & Replace 5" Sidewalk (SF)	Remove & Replace 7" Sidewalk (SF)	5" New Sidewalk (SF)	7" New Sidewalk (SF)	Remove Concrete Sidewalk & Drive (SF)	Bus Pads (SF)	Remove & Replace C&G (LF)	Adj. MH (EA)	Detectable Warning Field (SF)	Comments
035	1 Burning Wood Ct	Burning Wood Ct	30.0									
035	1 Burning Wood Ct	Burning Wood Way	35.0									at PL 925 Burning Wood Way, 2 sq total
035	13 Burning Wood Ct	Burning Wood Ct	60.0									at driveway
035	17 Burning Wood Ct	Burning Wood Ct	115.0									extends thru entire driveway, at PL 21, 5 sq total
035	21 Burning Wood Ct	Burning Wood Ct	25.0									section near PL 937
035	21 Burning Wood Ct	Burning Wood Ct			24.0							waterway
035	21 Burning Wood Ct	Burning Wood Ct	15.0									at PL 17, 5 sq total
035	1000 Burning Wood Way	Burning Wood Way	55.0									Cherokee Park outlot, section behind ramp at east side of Namekagon Ln int
035	1000 Burning Wood Way	Burning Wood Way	80.0									Cherokee Park outlot, section across from 1209 Burning Wood Way, section behind ramp with asphalt path at back of walk
035	1101 Burning Wood Way	Burning Wood Way	150.0									sidewalk to lower ramp for ADA
035	1101 Burning Wood Way	Burning Wood Way		84.0							8	ramp
035	1101 Burning Wood Way	Namekagon Ln	25.0									
035	1105 Burning Wood Way	Burning Wood Way	110.0									
035	1105 Burning Wood Way	Burning Wood Way	30.0									
035	1201 Burning Wood Way	Mosinee Ln	105.0									
035	1201 Burning Wood Way	Mosinee Ln	30.0									at driveway
035	1221 Burning Wood Way	Burning Wood Way			24.0							waterway
035	1225 Burning Wood Way	Burning Wood Way			24.0							waterway
035	1225 Burning Wood Way	Shoshonee Ln	80.0									
035	1225 Burning Wood Way	Burning Wood Way	30.0									
035	1225 Burning Wood Way	Shoshonee Ln	105.0									
035	1301 Burning Wood Way	Shoshonee Ln	58.6									
035	1304 Burning Wood Way	Burning Wood Way		48.0							8	Cherokee Park outlot, ramp at north side of Manitowish Way int
035	1304 Burning Wood Way	Burning Wood Way	30.0									Cherokee Park outlot, section across from 1401 Burning Wood Way
035	1304 Burning Wood Way	Burning Wood Way	30.0									Cherokee Park outlot, section across from 1405 Burning Wood Way
035	1304 Burning Wood Way	Burning Wood Way		48.0					10		8	Cherokee Park outlot, ramp and curb replacement at northerly side of Comanche Way int
035	1304 Burning Wood Way	Burning Wood Way	80.0									Cherokee Park outlot, section just north of Comanche Way int
035	1304 Burning Wood Way	Burning Wood Way	55.0									Cherokee Park outlot, section across from 1501 Burning Wood Way
035	1309 Burning Wood Way	Burning Wood Way	25.0									
035	1309 Burning Wood Way	Burning Wood Way	25.0									at driveway
035	1317 Burning Wood Way	Burning Wood Way	85.0									
035	1321 Burning Wood Way	Burning Wood Way	115.0									at PL 1325, 6 sq total
035	1321 Burning Wood Way	Burning Wood Way	135.0									1 sq at driveway
035	1321 Burning Wood Way	Burning Wood Way	55.0									
035	1321 Burning Wood Way	Burning Wood Way			24.0							waterway
035	1325 Burning Wood Way	Burning Wood Way			24.0							waterway
035	1325 Burning Wood Way	Burning Wood Way	65.0									at PL 1321, 6 sq total
035	1325 Burning Wood Way	Burning Wood Way	25.0									section closer to driveway
035	1325 Burning Wood Way	Burning Wood Way	55.0									
035	1325 Burning Wood Way	Burning Wood Way	25.0									
035	1401 Burning Wood Way	Burning Wood Way	135.0									
035	1401 Burning Wood Way	Manitowish Way	25.0									
035	1405 Burning Wood Way	Burning Wood Way	60.0									
035	1405 Burning Wood Way	Burning Wood Way	30.0									
035	1417 Burning Wood Way	Burning Wood Way	25.0									at driveway
035	1421 Burning Wood Way	Burning Wood Way	30.0									at driveway
035	1425 Burning Wood Way	Burning Wood Way	55.0									
035	1425 Burning Wood Way	Burning Wood Way			24.0							waterway
035	1433 Burning Wood Way	Comanche Way	58.6									at driveway
035	1501 Burning Wood Way	Comanche Way	64.0									at PL 5629 Comanche Way, 4 sq total
035	1501 Burning Wood Way	Burning Wood Way	111.9									

District 18 Sidewalk Repairs

Contract #8706

Ward	Address	Frontage	Remove & Replace 5" Sidewalk (SF)	Remove & Replace 7" Sidewalk (SF)	5" New Sidewalk (SF)	7" New Sidewalk (SF)	Remove Concrete Sidewalk & Drive (SF)	Bus Pads (SF)	Remove & Replace C&G (LF)	Adj. MH (EA)	Detectable Warning Field (SF)	Comments
035	913 Burning Wood Way	Burning Wood Way	135.0									at PL 917, 6 sq total
035	917 Burning Wood Way	Burning Wood Way	55.0									at driveway
035	917 Burning Wood Way	Burning Wood Way	35.0									at PL 913, 6 sq total
035	925 Burning Wood Way	Burning Wood Way	35.0									at PL 1 Burning Wood Ct, 2 sq total
035	937 Burning Wood Way	Burning Wood Ct	55.0									
035	937 Burning Wood Way	Burning Wood Ct			24.0							waterway
035	5301 Chinook Ln	Menomonie Ln	105.0									
035	5301 Chinook Ln	Menomonie Ln	80.0									manhole in section
035	5313 Chinook Ln	Chinook Ln	65.0									at PL 5317, 4 sq total
035	5317 Chinook Ln	Chinook Ln	50.0									at PL 5313, 4 sq total
035	5317 Chinook Ln	Chinook Ln	80.0									
035	1501 Comanche Gln	Comanche Way		91.0							8	ramp
035	1502 Comanche Gln	Comanche Way		84.0							8	ramp
035	1505 Comanche Gln	Comanche Gln	85.3									section on cul de sac frontage
035	1510 Comanche Gln	Comanche Gln		84.0					11		8	ramp and curb replacement at corner of cul de sac
035	1510 Comanche Gln	Comanche Gln					42.0		15			remove only ramp, replace full head curb, restore terrace area with topsoil, seeding and matting
035	1510 Comanche Gln	Comanche Gln	85.3									section closer to cul de sac
035	1510 Comanche Gln	Comanche Gln	12.0									private walk section, need to adjust to match main line replacement
035	1510 Comanche Gln	Comanche Gln	170.6									section behind ramp
035	1510 Comanche Gln	Comanche Gln	255.8									
035	5101 Comanche Way	Comanche Way	53.3									near pl at 5105
035	5101 Comanche Way	Comanche Way	58.6									
035	5101 Comanche Way	Comanche Way	90.6									
035	5105 Comanche Way	Comanche Way	85.3									
035	5201 Comanche Way	Comanche Way	26.7									at dw
035	5214 Comanche Way	Comanche Way	26.7									
035	5221 Comanche Way	Comanche Way	26.7									next to d/w
035	5224 Comanche Way	Comanche Way	26.7									creek/stormwater frontage north of 5222 Comanche Way
035	5301 Comanche Way	Comanche Way	26.7									next to d/w
035	5317 Comanche Way	Comanche Way	85.3									
035	5317 Comanche Way	Comanche Way	26.7									at dw
035	5318 Comanche Way	Comanche Way	58.6									
035	5318 Comanche Way	Comanche Way	80.0									
035	5325 Comanche Way	Comanche Way	26.7									near pl at 5329
035	5334 Comanche Way	Comanche	95.9									at pl with 5338, 6 stones total
035	5334 Comanche Way	Comanche Way	26.7									at dw
035	5338 Comanche Way	Comanche Way	53.3									at dw
035	5338 Comanche Way	Comanche Way	85.3									at pl with 5334, 6 stones total
035	5346 Comanche Way	Comanche Way	58.6									
035	5346 Comanche Way	Comanche Way		84.0							8	ramp
035	5349 Comanche Way	Comanche Way	26.7									
035	5349 Comanche Way	Comanche Way	85.3									water curb stop in section
035	5402 Comanche Way	Shoshonee Ln	32.0									at driveway
035	5402 Comanche Way	Shoshonee Ln	26.7									
035	5410 Comanche Way	Manitowish Way	191.9									
035	5501 Comanche Way	Comanche Way	26.7									
035	5506 Comanche Way	Comanche Way	85.3									
035	5518 Comanche Way	Comanche Way	26.7									
035	5534 Comanche Way	Warrior Ln	26.7									
035	5601 Comanche Way	Comanche Way	111.9									1 sq at driveway
035	5609 Comanche Way	Comanche Way	143.9									
035	5610 Comanche Way	Red Cloud Ln	135.0									

District 18 Sidewalk Repairs

Contract #8706

Ward	Address	Frontage	Remove & Replace 5" Sidewalk (SF)	Remove & Replace 7" Sidewalk (SF)	5" New Sidewalk (SF)	7" New Sidewalk (SF)	Remove Concrete Sidewalk & Drive (SF)	Bus Pads (SF)	Remove & Replace C&G (LF)	Adj. MH (EA)	Detectable Warning Field (SF)	Comments
035	5617 Comanche Way	Comanche Way	26.7									at driveway
035	5618 Comanche Way	Comanche Way	27.0									sidewalk is very narrow and abuts curb, boulder retaining wall at back of walk
035	5618 Comanche Way	Red Cloud Ln	125.0									
035	5622 Comanche Way	Comanche Way	26.7									
035	5622 Comanche Way	Comanche Way	53.3									at driveway
035	5622 Comanche Way	Comanche Way	111.9									water curb stop in section
035	5629 Comanche Way	Comanche Way	64.0									at PL 1501 Burning Wood Way, 4 sq total
035	93 Golf Pkwy	Wheeler Rd	80.0									condo complex, 1610 Wheeler Rd frontage, bench and concrete pad at back of walk
035	93 Golf Pkwy	N Sherman Ave	25.0									condo complex, section by walkway between 4962 & 4966 N Sherman Ave frontages
035	93 Golf Pkwy	Wheeler Rd	55.0									condo complex, 1610 Wheeler Rd frontage, section by electrical transformer
035	93 Golf Pkwy	Wheeler Rd	55.0									condo complex, 1630 Wheeler Rd frontage
035	93 Golf Pkwy	Wheeler Rd		60.0							8	condo complex, bottom half of ramp at NW corner of N Sherman Ave and Wheeler Rd
035	93 Golf Pkwy	N Sherman Ave	25.0									condo complex, 4926 N Sherman Ave frontage
035	93 Golf Pkwy	Wheeler Rd						70.0				(18-17) N side of Wheeler Rd, W of N Sherman Ave. Bus pad only (approx. 10'x7').
035	93 Golf Pkwy	N Sherman Ave	30.0									condo complex, 4942 N Sherman Ave frontage
035	1512 Golf View Rd	Wheeler Rd		80.0								7" at dw
035	1512 Golf View Rd	Wheeler Rd	133.3									between 1516 & 1512
035	1512 Golf View Rd	Wheeler Rd						70.0				(18-18) N side of Wheeler Rd, W of Golf View Rd. Bus pad only (approx. 10'x7').
035	5506 Manitowish Way	Manitowish Way	26.7									
035	5506 Manitowish Way	Manitowish Way	170.6									
035	5510 Manitowish Way	Manitowish Way		42.0							8	ramp
035	5514 Manitowish Way	Manitowish Way	143.9									brick paver path at back of walk
035	5517 Manitowish Way	Warrior Ln			24.0							waterway (2 of 2), closer to Manitowish Way
035	5517 Manitowish Way	Warrior Ln	58.6									first tree east of Manitowish Way
035	5517 Manitowish Way	Manitowish Way	32.0									at driveway
035	5517 Manitowish Way	Warrior Ln			24.0							waterway (1 of 2)
035	5517 Manitowish Way	Warrior Ln	53.3									
035	5518 Manitowish Way	Manitowish Way	30.0									
035	5521 Manitowish Way	Red Cloud Ln	150.0									
035	5521 Manitowish Way	Red Cloud Ln			24.0							waterway
035	5521 Manitowish Way	Red Cloud Ln	50.0									
035	5521 Manitowish Way	Manitowish Way		84.0							8	ramp
035	5521 Manitowish Way	Manitowish Way	125.0									section extends up to ramp
035	5521 Manitowish Way	Manitowish Way	80.0									
035	5521 Manitowish Way	Manitowish Way	50.0									
035	5522 Manitowish Way	Manitowish Way		48.0							8	ramp
035	5522 Manitowish Way	Manitowish Way	25.0									
035	5522 Manitowish Way	Manitowish Way	80.0									
035	5522 Manitowish Way	Manitowish Way	80.0									section near PL 5518
035	5525 Manitowish Way	Red Cloud Ln	25.0									
035	5525 Manitowish Way	Red Cloud Ln	130.0									
035	5525 Manitowish Way	Manitowish Way	30.0									
035	5526 Manitowish Way	Burning Wood Way			24.0							waterway
035	5526 Manitowish Way	Burning Wood Way	105.0									
035	5526 Manitowish Way	Manitowish Way		104.0							8	ramp
035	5526 Manitowish Way	Burning Wood Way	80.0									
035	5526 Manitowish Way	Manitowish Way	85.0									

**District 18 Sidewalk Repairs
Contract #8706**

Ward	Address	Frontage	Remove & Replace 5" Sidewalk (SF)	Remove & Replace 7" Sidewalk (SF)	5" New Sidewalk (SF)	7" New Sidewalk (SF)	Remove Concrete Sidewalk & Drive (SF)	Bus Pads (SF)	Remove & Replace C&G (LF)	Adj. MH (EA)	Detectable Warning Field (SF)	Comments
035	21 Menomonie Ct	Menomonie Ct	150.0									
035	25 Menomonie Ct	Menomonie Ct	110.0									
035	5 Menomonie Ct	Menomonie Ct	135.0									
035	1001 Menomonie Ln	Menomonie Ln	90.0									
035	1001 Menomonie Ln	Menomonie Ln		48.0							8	ramp
035	1001 Menomonie Ln	Menomonie Ln	30.0									
035	1009 Menomonie Ln	Menomonie Ln	40.0									at PL 1013, 3 sq total
035	1013 Menomonie Ln	Menomonie Ln	45.0									at PL 1009, 3 sq total
035	1101 Menomonie Ln	Menomonie Ln		48.0							8	ramp
035	1101 Menomonie Ln	Menomonie Ln	80.0									
035	1105 Menomonie Ln	Menomonie Ln	197.2									
035	1201 Menomonie Ln	Menomonie Ln	143.9									at PL 1205, 6 sq total
035	1201 Menomonie Ln	Menomonie Ln		48.0							8	ramp
035	1202 Menomonie Ln	Mosinee Ln	85.3									
035	1202 Menomonie Ln	Menomonie Ln	48.0									at PL 5302 Arapahoe Ln, 5 sq total
035	1205 Menomonie Ln	Menomonie Ln	32.0									at PL 1201, 6 sq total
035	1209 Menomonie Ln	Menomonie Ln	26.7									at driveway
035	1209 Menomonie Ln	Menomonie Ln	21.3									at PL 1213, 3 sq total
035	1213 Menomonie Ln	Menomonie Ln	69.3									at PL 1209, 3 sq total
035	1301 Menomonie Ln	Menomonie Ln		48.0					12		8	ramp and curb replacement
035	1302 Menomonie Ln	Menomonie Ln	85.0									at PL 1306, 5 sq total
035	1306 Menomonie Ln	Menomonie Ln	60.0									at PL 1302, 5 sq total
035	1309 Menomonie Ln	Menomonie Ln	58.6									
035	901 Menomonie Ln	Menomonie Ln		56.0							8	ramp
035	901 Menomonie Ln	Menomonie Ln	25.0									
035	906 Menomonie Ln	Menomonie Ln	25.0									
035	910 Menomonie Ln	Menomonie Ln	110.0									
035	914 Menomonie Ln	Menomonie Ln	80.0									
035	917 Menomonie Ln	Menomonie Ln	125.0									
035	917 Menomonie Ln	Menomonie Ln	80.0									
035	922 Menomonie Ln	Menomonie Ln	80.0									
035	925 Menomonie Ln	Menomonie Ln	85.0									
035	926 Menomonie Ln	Menomonie Ln	105.0									
035	933 Menomonie Ln	Menomonie Ln	110.0									at PL 937, 5 sq total
035	937 Menomonie Ln	Menomonie Ln	35.0									at PL 933, 5 sq total
035	942 Menomonie Ln	Chinook Ln	25.0									
035	945 Menomonie Ln	Menomonie Ln	105.0									
035	945 Menomonie Ln	Menomonie Ln	80.0									
035	5302 Mosinee Ln	Menomonie Ln	58.6									
035	5302 Mosinee Ln	Mosinee Ln		80.0							8	ramp
035	5302 Mosinee Ln	Menomonie Ln	138.6									
035	5306 Mosinee Ln	Mosinee Ln	58.6									at driveway
035	5306 Mosinee Ln	Mosinee Ln	64.0									at PL 5310, 5 sq total
035	5310 Mosinee Ln	Mosinee Ln	95.9									at PL 5306, 5 sq total
035	5313 Mosinee Ln	Mosinee Ln	32.0									
035	5313 Mosinee Ln	Mosinee Ln	58.6									
035	5317 Mosinee Ln	Mosinee Ln	138.6									
035	5318 Mosinee Ln	Mosinee Ln	32.0									
035	5321 Mosinee Ln	Mosinee Ln	85.3									
035	5326 Mosinee Ln	Menomonie Ln			24.0							waterway
035	5330 Mosinee Ln	Mosinee Ln	25.0									at driveway
035	5330 Mosinee Ln	Mosinee Ln	55.0									section next to driveway
035	5302 Namekagon Ln	Namekagon Ln	26.7									
035	5306 Namekagon Ln	Namekagon Ln	32.0									

**District 18 Sidewalk Repairs
Contract #8706**

Ward	Address	Frontage	Remove & Replace 5" Sidewalk (SF)	Remove & Replace 7" Sidewalk (SF)	5" New Sidewalk (SF)	7" New Sidewalk (SF)	Remove Concrete Sidewalk & Drive (SF)	Bus Pads (SF)	Remove & Replace C&G (LF)	Adj. MH (EA)	Detectable Warning Field (SF)	Comments
035	5309 Namekagon Ln	Namekagon Ln	26.7									
035	5309 Namekagon Ln	Namekagon Ln	26.7									section closer to driveway
035	5310 Namekagon Ln	Namekagon Ln	202.5									2 sq at driveway
035	5313 Namekagon Ln	Namekagon Ln	26.7									at driveway
035	5314 Namekagon Ln	Namekagon Ln	26.7									
035	5317 Namekagon Ln	Namekagon Ln	32.0									
035	5318 Namekagon Ln	Namekagon	32.0									at driveway
035	5321 Namekagon Ln	Namekagon Ln	32.0									section next to driveway
035	5326 Namekagon Ln	Namekagon Ln	25.0									at driveway
035	5326 Namekagon Ln	Burning Wood Way	80.0									
035	5326 Namekagon Ln	Namekagon Ln	25.0									section next to driveway
035	1405 Red Cloud Ln	Red Cloud Ln	110.0									
035	1405 Red Cloud Ln	Red Cloud Ln	130.0									**may need to add waterway at east side of section, to be determined in field**
035	1406 Red Cloud Ln	Red Cloud Ln	80.0									
035	1414 Red Cloud Ln	Red Cloud Ln	35.0									at driveway
035	1418 Red Cloud Ln	Red Cloud Ln	105.0									
035	1422 Red Cloud Ln	Red Cloud Ln	240.0									section extends thru entire driveway
035	1401 Warrior Ln	Warrior Ln	26.7									
035	1401 Warrior Ln	Warrior Ln	191.9									brick paver walkways at back of walk and in terrace abut section
035	1401 Warrior Ln	Warrior Ln			24.0							waterway near PL 1405
035	1409 Warrior Ln	Warrior Ln	16.0									at PL 1413, 4 sq total
035	1409 Warrior Ln	Warrior Ln	26.7									
035	1410 Warrior Ln	Warrior Ln	69.3									at PL 1414, 6 sq total
035	1413 Warrior Ln	Warrior Ln	53.3									at driveway
035	1413 Warrior Ln	Warrior Ln	101.3									at PL 1409, 4 sq total
035	1414 Warrior Ln	Warrior Ln	117.3									at PL 1410, 6 sq total
035	1417 Warrior Ln	Warrior Ln	58.6									
035	1418 Warrior Ln	Warrior Ln	58.6									at driveway
035	1421 Warrior Ln	Warrior Ln	32.0									at driveway
035	1422 Warrior Ln	Warrior Ln	26.7									
035	1302 Wheeler Rd	Comanche Way	32.0									park and wooded lot frontage south of 5102 Comanche Way up to Wheeler Rd
035	1302 Wheeler Rd	Wheeler Rd						325.0				(18-19) N side of Wheeler Rd, W of Comanche Way. Bus pad (approx. 10'x5') and walkway (approx. 55'x5').
035	1404 Wheeler Rd	Comanche Way		25.0								7" at dw at Golf Course Rd, 2'x3' asphalt patch between 1410 & 1406
035	1404 Wheeler Rd	Wheeler Rd	25.0									by hydrant between driveways
035	1404 Wheeler Rd	Wheeler Rd	30.0									7" at dw, to west of 1442
035	1404 Wheeler Rd	Wheeler Rd		30.0								7" at dw, Wheeler Ct
035	1404 Wheeler Rd	Wheeler Rd		25.0								7" at dw, Wheeler Ct
035	1404 Wheeler Rd	Wheeler Rd	105.0									
035	1404 Wheeler Rd	Wheeler Rd	85.3									near Wheeler Ct
036	12 Colorado Ct	Colorado Ct	32.0									at dw
036	13 Colorado Ct	Colorado Ct	80.0									at dw
036	13 Colorado Ct	Colorado Ct	26.7									
036	309 East Bluff	Northport Dr	26.7									East Bluff Condo Homes, by 501 bldg
036	309 East Bluff	Troy Dr		53.3								7" at dw
036	309 East Bluff	Troy Dr		159.9								7" at dw
036	309 East Bluff	Troy Dr		26.7								7" at dw
036	309 East Bluff	N Sherman Ave		80.0								7" at dw, asphalt dw
036	309 East Bluff	N Sherman Ave	53.3									
036	309 East Bluff	Northport Dr		32.0								7" at dw, East Bluff Condo Homes, by 501-504 bldg
036	309 East Bluff	N Sherman Ave	80.0									private tree

District 18 Sidewalk Repairs

Contract #8706

Ward	Address	Frontage	Remove & Replace 5" Sidewalk (SF)	Remove & Replace 7" Sidewalk (SF)	5" New Sidewalk (SF)	7" New Sidewalk (SF)	Remove Concrete Sidewalk & Drive (SF)	Bus Pads (SF)	Remove & Replace C&G (LF)	Adj. MH (EA)	Detectable Warning Field (SF)	Comments
036	309 East Bluff	N Sherman Ave				35.0		50.0	20		8	(18-07) W side of N Sherman Ave, S of Thackery Rd. Bus pad (approx. 10'x5'), ramp (approx. 7'x5').
036	11 Gale Ct	Troy Dr	53.3									
036	4209 Hanover St	Sunfield St	26.7									
036	1658 Lake View Ave	N Sherman Ave						50.0				(18-11) W side of N Sherman Ave, N of Lake View Ave. Expand existing bus pad (approx. 10'x5').
036	1434 Northport Dr	Northport Dr	32.0									Kwik Trip and Pizza Hut building, Pizza Hut frontage, manhole in section
036	3402 N Sherman Ave	N Sherman Ave	53.3									city lot at Northport
036	3802 N Sherman Ave	N Sherman Ave	26.7									
036	3806 N Sherman Ave	N Sherman Ave		49.0					15		8	ramp, + curb-15'
036	3806 N Sherman Ave	N Sherman Ave						50.0				(18-09) W side of N Sherman Ave, S of Tennyson Ln. Bus pad only (approx. 10'x5').
036	3810 N Sherman Ave	N Sherman Ave		49.0					20		8	ramp, + curb-20' (x-curb)
036	4014 N Sherman Ave	N Sherman Ave	53.3									
036	4018 N Sherman Ave	N Sherman Ave	26.7									
036	4110 N Sherman Ave	N Sherman Ave	53.3									
036	4118 N Sherman Ave	N Sherman Ave	53.3									at dw
036	4122 N Sherman Ave	N Sherman St	53.3									
036	4122 N Sherman Ave	N Sherman St	26.7									at dw
036	1630 Sunfield St	Sunfield St	106.6									at pl with 1634, 4 stones total
036	1634 Sunfield St	Sunfield St	16.0									at pl with 1630, 4 stones total
036	1642 Sunfield St	Sunfield St	42.6									at pl with 1646, 7 stones total
036	1646 Sunfield St	Sunfield St	32.0									at dw
036	1646 Sunfield St	Sunfield St	159.9									at pl with 1642, 7 stones total
036	1649 Sunfield St	Sunfield St	26.7									
036	1653 Sunfield St	Sunfield St	53.3									at dw
036	1662 Sunfield St	N Sherman Ave	80.0									retaining wall at bow
036	1662 Sunfield St	N Sherman Ave						50.0				(18-13) W side of N Sherman Ave, N of Sunfield St. Bus pad only (approx. 10'x5').
036	1662 Sunfield St	Sunfield St	53.3									retaining wall at bow
036	1502 Troy Dr	Troy Dr	111.9									Park Crest Apt, private tree, 9 stones total run
036	1502 Troy Dr	Northport Dr	80.0									Park Crest Apts
036	1502 Troy Dr	Troy Dr		138.6								Park Crest Apts, 7" at commercial driveway, 9 sq total section extends outside driveway
036	1502 Troy Dr	Troy Dr	111.9									Park Crest Apts, next to driveway, 9 sq total section
036	1502 Troy Dr	Troy Dr		138.6								Parkcrest Apts, private tree, 9 stones total run, 7" at dw
036	1517 Troy Dr	Troy Dr		32.0								7" at dw, Fire Station
036	1634 Troy Dr	Gina Ct	26.7									
037	4401 American Ash Dr	American Ash Dr	53.3									at pl with 4405, 2 stones
037	4405 American Ash Dr	American Ash Dr	20.0									at pl with 4401, 2 stones
037	4413 American Ash Dr	American Ash Dr	30.0									
037	4414 American Ash Dr	American Ash Dr	25.0									
037	4414 American Ash Dr	American Ash Dr	55.0									
037	4414 American Ash Dr	American Ash Dr	25.0									close to 4410 pl
037	4501 American Ash Dr	American Ash Dr	60.0									at pl with 4505, 3 stones
037	4502 American Ash Dr	American Ash Dr	60.0									at pl with 4506, 5 stones total
037	4502 American Ash Dr	American Ash Dr	85.3									
037	4505 American Ash Dr	American Ash Dr	40.0									at pl with 4501, 3 stones
037	4506 American Ash Dr	American Ash Dr	85.0									at pl with 4502, 5 stones total
037	4513 American Ash Dr	American Ash Dr	50.0									
037	4513 American Ash Dr	American Ash Dr	25.0									next to dw
037	4517 American Ash Dr	American Ash Dr	105.0									
037	4517 American Ash Dr	American Ash Dr	36.0									path between 4517 & 4601

District 18 Sidewalk Repairs

Contract #8706

Ward	Address	Frontage	Remove & Replace 5" Sidewalk (SF)	Remove & Replace 7" Sidewalk (SF)	5" New Sidewalk (SF)	7" New Sidewalk (SF)	Remove Concrete Sidewalk & Drive (SF)	Bus Pads (SF)	Remove & Replace C&G (LF)	Adj. MH (EA)	Detectable Warning Field (SF)	Comments
037	4518 American Ash Dr	American Ash Dr	55.0									
037	4601 American Ash Dr	American Ash Dr	170.6									1 stone at dw
037	4614 American Ash Dr	American Ash Dr	85.3									
037	4614 American Ash Dr	American Ash Dr	50.0									
037	4617 American Ash Dr	American Ash Dr	85.3									
037	4618 American Ash Dr	White Aspen Rd	110.0									
037	4618 American Ash Dr	White Aspen Rd	58.6									
037	4701 American Ash Dr	American Ash Dr	80.0									water stop in section
037	4702 American Ash Dr	White Aspen Rd	55.0									
037	4710 American Ash Dr	American Ash Dr		72.0							8	ramp
037	4301 Barby Ln	Barby Ln	80.0									private tree
037	4302 Barby Ln	Barby Ln	122.6									at pl with 4306, 6 stones, at dw
037	4302 Barby Ln	Havey Rd	26.7									
037	4306 Barby Ln	Barby Ln	42.6									at pl with 4302, 6 stones, at dw
037	4401 Barby Ln	Jay Dr	26.7									
037	4405 Barby Ln	Barby Ln	26.7									
037	4409 Barby Ln	Barby Ln	26.7									at asphalt dw
037	4509 Barby Ln	Barby Ln	80.0									
037	4513 Barby Ln	Barby Ln	80.0									retaining wall next to walk
037	4606 Barby Ln	Barby Ln	80.0									
037	4609 Barby Ln	Barby Ln	53.3									at dw
037	4609 Barby Ln	Barby Ln	53.3									
037	4613 Barby Ln	Barby Ln	266.5									at asphalt dw
037	4614 Barby Ln	Barby Ln	26.7									at asphalt dw
037	4617 Barby Ln	Barby Ln	106.6									
037	4701 Barby Ln	Barby Ln	26.7									
037	4706 Barby Ln	Barby Ln	53.3									
037	4710 Barby Ln	Barby Ln	80.0									
037	18 Bonner Cir	Bonner Cir	53.3									
037	4301 Bonner Ln	Bonner Ln	106.6									
037	4309 Bonner Ln	Bonner Ln	80.0									
037	4506 Bonner Ln	Bonner Ln	26.7							1		SAS adjust in section
037	4510 Bonner Ln	Bonner Ln	26.7									
037	4513 Bonner Ln	Bonner Ln	26.7									
037	4518 Bonner Ln	Bonner Ln	26.7									
037	4522 Bonner Ln	Bonner Ln	26.7									at driveway
037	4525 Bonner Ln	Bonner Ln	26.7									
037	4526 Bonner Ln	Bonner Ln	26.7									at driveway
037	4526 Bonner Ln	Bonner Ln	53.3									
037	4606 Bonner Ln	Bonner Ln	58.6									
037	4617 Bonner Ln	Bonner Ln	53.3									
037	4621 Bonner Ln	Bonner Ln	106.6									
037	4637 Bonner Ln	Bonner Ln	80.0									
037	4702 Bonner Ln	Bonner Ln	80.0									
037	4702 Bonner Ln	Bonner Ln		64.0							8	ramp
037	4705 Bonner Ln	Bonner Ln	80.0									at driveway
037	4706 Bonner Ln	Wheeler Rd	26.7									together with ramp
037	4706 Bonner Ln	Wheeler Rd		64.0							8	ramp, together with sidewalk
037	4706 Bonner Ln	Bonner Ln	26.7									
037	4713 Bonner Ln	Bonner Ln	159.9									
037	602 Claremont Ln	Claremont Ln	106.6									
037	4501 Cody Ln	Cody Ln	53.3									
037	4509 Cody Ln	Cody Ln	26.7									
037	4510 Cody Ln	Cody Ln	16.0									at PL 4514, 1 sq total

**District 18 Sidewalk Repairs
Contract #8706**

Ward	Address	Frontage	Remove & Replace 5" Sidewalk (SF)	Remove & Replace 7" Sidewalk (SF)	5" New Sidewalk (SF)	7" New Sidewalk (SF)	Remove Concrete Sidewalk & Drive (SF)	Bus Pads (SF)	Remove & Replace C&G (LF)	Adj. MH (EA)	Detectable Warning Field (SF)	Comments
037	4510 Cody Ln	Cody Ln	26.7									
037	4514 Cody Ln	Cody Ln	16.0									at PL 4510, 1 sq total
037	4610 Cody Ln	Cody Ln	26.7									at driveway
037	4613 Cody Ln	Cody Ln	53.3									
037	4626 Cody Ln	Cody Ln	159.9									
037	15 Cordelia Cres	Cordelia Crescent	30.0									at driveway
037	509 Dapin Rd	Dapin Rd	55.0									at dw of 511, asphalt dw
037	514 Dapin Rd	Dapin Rd	48.0									at pl with 518, 4 stones total
037	518 Dapin Rd	Dapin Rd	74.6									at pl with 514, 4 stones total
037	521 Dapin Rd	Dapin Rd	75.0									by 523
037	526 Dapin Rd	Dapin Rd	85.3									
037	529 Dapin Rd	Dapin Rd	30.0									at dw asphalt
037	533 Dapin Rd	Dapin Rd	30.0									at dw asphalt
037	537 Dapin Rd	Dapin Rd	30.0									at dw
037	538 Dapin Rd	Dapin Rd	30.0									
037	1002 Debra Ln	Ilene Ln	53.3									
037	1005 Debra Ln	Ilene Ln	37.3									
037	1005 Debra Ln	Debra Ln	106.6									
037	1005 Debra Ln	Debra Ln	26.7									
037	1005 Debra Ln	Ilene Ln	31.5									at terrace, yield sign needs removal, verify to do
037	1005 Debra Ln	Debra Ln	26.7									at dw
037	1005 Debra Ln	Debra Ln	80.0									
037	1005 Debra Ln	Debra Ln			24.0							waterway
037	1009 Debra Ln	Debra Ln	106.6									at dw
037	1013 Debra Ln	Debra Ln	29.3									at dw
037	1018 Debra Ln	Debra Ln	53.3									
037	1101 Debra Ln	Debra Ln	26.7									
037	1101 Debra Ln	Debra Ln	26.7									
037	1106 Debra Ln	Debra Ln	26.7									at dw
037	1109 Debra Ln	Debra Ln	26.7									
037	1110 Debra Ln	Debra Ln	37.3									at pl with 1114, 2 stones, at dw
037	1110 Debra Ln	Debra Ln	26.7									
037	1113 Debra Ln	Debra Ln	26.7									
037	1114 Debra Ln	Debra Ln	26.7									at pl with 1110, 2 stones
037	1117 Debra Ln	Debra Ln	53.3									
037	1118 Debra Ln	Debra Ln	53.3									
037	1125 Debra Ln	Debra Ln	32.0									at dw
037	1126 Debra Ln	Debra Ln	53.3									
037	1129 Debra Ln	Delaware Blvd	133.3									
037	1129 Debra Ln	Debra Ln	53.3									
037	900 Debra Ln	Debra Ln	26.7									Northland Manor Park
037	900 Debra Ln	Debra Ln		98.0					14		8	bottom of ramp, Debra at Ilene, + curb-14'
037	900 Debra Ln	Debra Ln	213.2									Northland Manor Park
037	900 Debra Ln	School Rd		110.0					14.5		8	ramp, + curb-14.5'
037	900 Debra Ln	Debra Ln	26.7									Northland Manor Park
037	901 Debra Ln	Debra Ln	26.7									
037	901 Debra Ln	Northport Dr	26.7									
037	909 Debra Ln	Debra Ln	26.7									
037	929 Debra Ln	Debra Ln	53.3									
037	933 Debra Ln	Debra Ln	26.7									
037	1221 Delaware Blvd	Delaware Blvd	8.0									at pl with 1225, 1 stone
037	1221 Delaware Blvd	Delaware Blvd	26.7									
037	1221 Delaware Blvd	Delaware Blvd	26.7									
037	1225 Delaware Blvd	Delaware Blvd	21.3									at pl with 1221, 1 stone

District 18 Sidewalk Repairs

Contract #8706

Ward	Address	Frontage	Remove & Replace 5" Sidewalk (SF)	Remove & Replace 7" Sidewalk (SF)	5" New Sidewalk (SF)	7" New Sidewalk (SF)	Remove Concrete Sidewalk & Drive (SF)	Bus Pads (SF)	Remove & Replace C&G (LF)	Adj. MH (EA)	Detectable Warning Field (SF)	Comments
037	1225 Delaware Blvd	Tennessee Trl	26.7									
037	1225 Delaware Blvd	Delaware Blvd						50.0				(18-22) S side of Delaware Blvd, W of Tennessee Trl. Bus pad only (approx. 10'x5').
037	1317 Delaware Blvd	Delaware Blvd	53.3									at dw
037	1401 Delaware Blvd	Delaware Blvd	26.7									at dw
037	1417 Delaware Blvd	Delaware Blvd	26.7									
037	1421 Delaware Blvd	Esch Ln	80.0									
037	1421 Delaware Blvd	Delaware Blvd	26.7									
037	1421 Delaware Blvd	Delaware Blvd	53.3									
037	4718 Delaware Blvd	Delaware Blvd	106.6									at dw
037	4914 Delaware Blvd	Delaware Blvd	26.7									
037	4914 Delaware Blvd	Delaware Blvd	26.7									at dw
037	4914 Delaware Blvd	Delaware Blvd						50.0				(18-20) W side of Delaware Blvd, S of Wheeler Rd. Bus pad only (approx. 10'x5').
037	9 Dorton Cir	Dorton Cir	26.7									
037	3 Elgar Cir	Elgar Cir	53.3									
037	5 Elgar Cir	Elgar Cir	53.3									at driveway
037	7 Elgar Cir	Elgar Cir	133.3									at driveway
037	4505 Elgar Ln	Elgar Cir	53.3									
037	4513 Elgar Ln	Elgar Ln	53.3									private tree
037	4626 Elgar Ln	Elgar Ln	26.7									
037	4629 Elgar Ln	Elgar Ln	32.0									at driveway
037	4629 Elgar Ln	Dorton Cir	26.7									
037	4634 Elgar Ln	Elgar Ln	85.3									
037	4638 Elgar Ln	Elgar Ln	26.7									
037	4514 Esch Ln	Esch Ln	53.3									
037	4518 Esch Ln	Esch Ln	26.7									
037	4518 Esch Ln	Esch Ln	53.3									at pl with 4522, 2 stones, asphalt at dw
037	4522 Esch Ln	Esch Ln	5.3									at pl with 4518, 2 stones
037	4530 Esch Ln	Esch Ln	26.7									asphalt at dw
037	4602 Esch Ln	Esch Ln	69.3									at pl with 4606, 3 stones, at dw
037	4606 Esch Ln	Esch Ln	16.0									at pl with 4602, 3 stones
037	4614 Esch Ln	Esch Ln	53.3									
037	805 Fulton Ln	Fulton Ln	53.3									
037	805 Fulton Ln	Fulton Ln	26.7									section behind ramp at corner
037	817 Fulton Ln	School Rd	26.7									
037	817 Fulton Ln	Fulton Ln	26.7									brick pavers in terrace
037	1018 Havey Rd	Havey Rd	5.3									at pl with 1022, 2 stones, at dw
037	1022 Havey Rd	Havey Rd	48.0									at pl with 1018, 2 stones
037	1022 Havey Rd	Havey Rd	80.0									
037	1026 Havey Rd	Havey Rd	26.7									
037	1026 Havey Rd	Havey Rd	26.7									at dw
037	1030 Havey Rd	Havey Rd	53.3									at dw
037	1030 Havey Rd	Havey Rd	26.7									
037	1034 Havey Rd	Havey Rd	53.3									
037	1034 Havey Rd	Havey Rd		100.0					12		8	ramp, + curb-12'
037	1118 Havey Rd	Havey Rd	26.7									
037	1121 Havey Rd	Havey Rd	53.3									
037	1125 Havey Rd	Havey Rd	53.3									
037	1126 Havey Rd	Northview Dr	26.7									
037	1126 Havey Rd	Havey Rd	26.7									at dw
037	1129 Havey Rd	Havey Rd	26.7									at dw
037	1129 Havey Rd	Northview Dr	53.3									
037	610 Havey Rd	Havey Rd	26.7									

District 18 Sidewalk Repairs

Contract #8706

Ward	Address	Frontage	Remove & Replace 5" Sidewalk (SF)	Remove & Replace 7" Sidewalk (SF)	5" New Sidewalk (SF)	7" New Sidewalk (SF)	Remove Concrete Sidewalk & Drive (SF)	Bus Pads (SF)	Remove & Replace C&G (LF)	Adj. MH (EA)	Detectable Warning Field (SF)	Comments
037	618 Havey Rd	Havey Rd	133.3									near pl at614
037	622 Havey Rd	Havey Rd	80.0									private tree, at dw
037	706 Havey Rd	Havey Rd	53.3									at dw
037	714 Havey Rd	Havey Rd	26.7									at asphalt dw
037	802 Havey Rd	Havey Rd	106.6									at dw
037	810 Havey Rd	Havey Rd	26.7									at dw
037	814 Havey Rd	Havey Rd	26.7									at dw
037	4805 Ilene Ln	Ilene Ln	53.3									at pl with 1002 Monica, 4 stones
037	4810 Ilene Ln	Ilene Ln	53.3									
037	4905 Ilene Ln	Ilene Ln	26.7									
037	4913 Ilene Ln	Ilene Ln	133.3									at dw
037	1202 Iowa Dr	Iowa Dr	26.7									behind ramp
037	1210 Iowa Dr	Iowa Dr	26.7									asphalt at dw
037	1213 Iowa Dr	Iowa Dr	80.0									asphalt at dw
037	1214 Iowa Dr	Iowa Dr	26.7									
037	1217 Iowa Dr	Iowa Dr	26.7									asphalt at dw
037	1221 Iowa Dr	Iowa Dr	26.7									asphalt at dw
037	1221 Iowa Dr	Iowa Dr	80.0									at pl with 1225, 5 stones total
037	1222 Iowa Dr	Iowa Dr	26.7									asphalt at dw
037	1222 Iowa Dr	Iowa Dr	26.7									asphalt at dw
037	1225 Iowa Dr	Iowa Dr	64.0									at pl with 1221, 5 stones total
037	1226 Iowa Dr	Iowa Dr	53.3									at dw
037	1301 Iowa Dr	Iowa Dr	26.7									asphalt at dw
037	1305 Iowa Dr	Iowa Dr	26.7									
037	1310 Iowa Dr	Iowa Dr	5.3									at pl with 1314, 2 stones
037	1314 Iowa Dr	Iowa Dr	53.3									at pl with 1310, 2 stones, asphalt at dw
037	11 Jay Cir	Jay Cir	58.6									
037	3 Jay Cir	Jay Cir	53.3									
037	7 Jay Cir	Jay Cir	26.7									
037	4401 Jay Dr	Jay Dr	53.3									
037	4401 Jay Dr	Barby Ln	26.7									
037	4401 Jay Dr	Barby Ln	26.7									at asphalt dw
037	4406 Jay Dr	Jay Dr	26.7									at dw
037	4410 Jay Dr	Jay Dr	26.7									
037	4410 Jay Dr	Jay Dr	26.7									
037	4413 Jay Dr	Jay Cir	159.9									at pl with 4417, 6 stones
037	4413 Jay Dr	Jay Cir	53.3									
037	4413 Jay Dr	Jay Cir	53.3									at dw
037	4414 Jay Dr	Jay Dr	26.7									at dw
037	4417 Jay Dr	Jay Cir	5.3									
037	4418 Jay Dr	Jay Dr	58.6									
037	4422 Jay Dr	Jay Dr	26.7									at dw
037	4425 Jay Dr	Jay Dr	26.7									
037	4425 Jay Dr	Jay Dr	26.7									
037	4426 Jay Dr	Jay Dr	53.3									
037	4429 Jay Dr	Jay Dr	53.3									
037	4506 Jay Dr	Jay Dr	106.6									
037	4509 Jay Dr	Jay Dr	80.0									
037	4510 Jay Dr	Jay Dr	111.9									
037	4518 Jay Dr	Jay Dr	26.7									
037	4601 Jay Dr	Jay Dr	53.3									
037	4601 Jay Dr	Jay Dr	26.7									
037	4602 Jay Dr	Jay Dr	26.7									at dw
037	4614 Jay Dr	Jay Dr	26.7									at dw

District 18 Sidewalk Repairs

Contract #8706

Ward	Address	Frontage	Remove & Replace 5" Sidewalk (SF)	Remove & Replace 7" Sidewalk (SF)	5" New Sidewalk (SF)	7" New Sidewalk (SF)	Remove Concrete Sidewalk & Drive (SF)	Bus Pads (SF)	Remove & Replace C&G (LF)	Adj. MH (EA)	Detectable Warning Field (SF)	Comments
037	1 Judy Cir	Barby Ln	53.3									
037	11 Judy Cir	Judy Cir	26.7									at pl with 13, 3 stones
037	13 Judy Cir	Judy Cir	64.0									at pl with 11, 3 stones
037	13 Judy Cir	Barby Ln	80.0									retaining rock wall at bow
037	7 Judy Cir	Judy Cir	80.0									
037	9 Judy Cir	Judy Cir	26.7									at asphalt dw
037	4505 Judy Ln	Judy Ln	53.3									
037	4517 Judy Ln	Judy Ln	26.7									at dw
037	4606 Judy Ln	Judy Ln	26.7									at dw
037	4613 Judy Ln	Judy Ln	58.6									at dw
037	4705 Judy Ln	Judy Ln	53.3									
037	4706 Judy Ln	Judy Ln	26.7									at dw
037	4706 Judy Ln	Judy Ln	26.7									
037	4714 Judy Ln	Judy Ln	58.6									
037	4204 Kennedy Rd	Kennedy Rd	74.6									at PL 4206, 4 sq total
037	4206 Kennedy Rd	Moose Trl	55.0									
037	4206 Kennedy Rd	Kennedy Rd					60.0		15			remove only ramp on Kennedy, replace full head curb, restore terrace area with topsoil, seeding and matting
037	4206 Kennedy Rd	Kennedy Rd	42.6									at PL 4204, 4 sq total
037	4210 Kennedy Rd	Kennedy Rd					48.0		14			remove only ramp on Kennedy, replace full head curb, restore terrace area with topsoil, seeding and matting
037	4210 Kennedy Rd	Moose Trl	25.0									
037	4224 Kennedy Rd	Kennedy Rd					48.0		14			remove only ramp on Kennedy, replace full head curb, restore terrace area with topsoil, seeding and matting
037	4302 Kennedy Rd	Kennedy Rd					48.0		13			remove only ramp on Kennedy, replace full head curb, restore terrace area with topsoil, seeding and matting
037	4313 Kennedy Rd	Kennedy Rd	26.7									at driveway
037	4405 Kennedy Rd	Kennedy Rd		64.0					18		8	ramp and curb replacement, type "X" curb required for ADA ramp
037	4413 Kennedy Rd	Kennedy Rd	26.7									
037	4500 Kennedy Rd	Kennedy Rd	133.3									Lindberg School
037	4500 Kennedy Rd	Kennedy Rd		53.3								Lindberg School, 7" at commercial driveway
037	4513 Kennedy Rd	Kennedy Rd	133.3									
037	4605 Kennedy Rd	Kennedy Rd	80.0									
037	4609 Kennedy Rd	Kennedy Rd	53.3									
037	4613 Kennedy Rd	Kennedy Rd	26.7									at driveway
037	4613 Kennedy Rd	Kennedy Rd	26.7									at PL 4617, 2 sq total
037	4617 Kennedy Rd	Kennedy Rd	26.7									at PL 4613, 2 sq total
037	4621 Kennedy Rd	Kennedy Rd	85.3									
037	4622 Kennedy Rd	Kennedy Rd	32.0									at driveway
037	4705 Kennedy Rd	Kennedy Rd	26.7									at driveway
037	4709 Kennedy Rd	Kennedy Rd	69.3									at PL 4713, 5 sq total
037	4713 Kennedy Rd	Kennedy Rd	69.3									at PL 4709, 5 sq total
037	4721 Kennedy Rd	Kennedy Rd	133.3									
037	4310 Mandrake Rd	Mandrake Rd	53.3									private tree
037	4402 Mandrake Rd	Mandrake Rd	13.3									at pl with 4406, 2 stones
037	4402 Mandrake Rd	Mandrake Rd	53.3									
037	4406 Mandrake Rd	Mandrake Rd	26.7									
037	4406 Mandrake Rd	Mandrake Rd	80.0									at pl with 4410, 4 stones
037	4406 Mandrake Rd	Mandrake Rd	37.3									at pl with 4402, 2 stones, at dw
037	4409 Mandrake Rd	Mandrake Rd	106.6									
037	4410 Mandrake Rd	Mandrake Rd	26.7									at pl with 4406, 4 stones
037	4410 Mandrake Rd	Mandrake Rd	26.7									
037	4413 Mandrake Rd	Mandrake Rd	5.3									at pl with 4417, 3 stones total
037	4414 Mandrake Rd	Mandrake Rd	53.3									at pl with 4418, 4 stones

District 18 Sidewalk Repairs

Contract #8706

Ward	Address	Frontage	Remove & Replace 5" Sidewalk (SF)	Remove & Replace 7" Sidewalk (SF)	5" New Sidewalk (SF)	7" New Sidewalk (SF)	Remove Concrete Sidewalk & Drive (SF)	Bus Pads (SF)	Remove & Replace C&G (LF)	Adj. MH (EA)	Detectable Warning Field (SF)	Comments
037	4417 Mandrake Rd	Mandrake Rd	80.0									at pl with 4413, 3 stones
037	4418 Mandrake Rd	Mandrake Rd	53.3									at pl with 4414, 4 stones
037	4422 Mandrake Rd	Mandrake Rd	53.3									
037	4422 Mandrake Rd	Mandrake Rd	53.3									
037	4501 Mandrake Rd	Mandrake Rd	26.7									at dw
037	4509 Mandrake Rd	Mandrake Rd	80.0									asphalt at dw
037	4614 Mandrake Rd	Mandrake Rd	26.7									at dw
037	4705 Mandrake Rd	Mandrake Rd	106.6									at dw
037	4707 Mandrake Rd	Mandrake Rd	53.3									at dw
037	4707 Mandrake Rd	Mandrake Rd	26.7									
037	4714 Mandrake Rd	Mandrake Rd	80.0									
037	4714 Mandrake Rd	Mandrake Rd	74.6									at pl with 4718, 3 stones total
037	4717 Mandrake Rd	Mandrake Rd	26.7									at dw
037	4718 Mandrake Rd	Mandrake Rd	29.3									at pl with 1009 Monica, 2 stones
037	4718 Mandrake Rd	Mandrake Rd	10.7									at pl with 4714, 3 stones total
037	4721 Mandrake Rd	Monica Ln	106.6									
037	4721 Mandrake Rd	Mandrake Rd		88.0					12		8	ramp, + curb-12'
037	1109 Melby Dr	Melby Dr	53.3									
037	1121 Melby Dr	Melby Dr	26.7									
037	1202 Melby Dr	Melby Dr	106.6									
037	1209 Melby Dr	Melby Dr	10.7									at pl with 1213, 1 stone
037	1213 Melby Dr	Melby Dr	16.0									at pl with 1209, 1 stone
037	1217 Melby Dr	Melby Dr	80.0									
037	1218 Melby Dr	Melby Dr	53.3									
037	1002 Monica Ln	llene Ln	53.3									at pl with 4805 llene, 4 stones
037	1009 Monica Ln	Monica Ln	26.7									
037	1009 Monica Ln	Monica Ln	29.3									at pl with 4718 Mandrake, 2 stones
037	1014 Monica Ln	Monica Ln	133.3									
037	1106 Monica Ln	Monica Ln	26.7									
037	1110 Monica Ln	Monica Ln	32.0									at pl with 1114, 2 stones, private tree
037	1114 Monica Ln	Monica Ln	32.0									at pl with 1110, 2 stones, private tree
037	1126 Monica Ln	Monica Ln	26.7									at dw
037	914 Monica Ln	Monica Ln	80.0									
037	925 Monica Ln	Monica Ln		51.0					21		8	ramp, + curb-21'
037	1 Montana Cir	Montana Cir	53.3									
037	2 Montana Cir	Monica Ln	26.7									
037	537 Moose Trl	Moose Trl	135.0									1 sq at driveway
037	710 Nancy Ln	Nancy Ln	53.3									
037	710 Nancy Ln	Nancy Ln	26.7									at driveway
037	718 Nancy Ln	Nancy Ln	26.7									
037	802 Nancy Ln	Nancy Ln	26.7									
037	802 Nancy Ln	Nancy Ln	26.7									
037	806 Nancy Ln	Nancy Ln	53.3									
037	910 Nancy Ln	Nancy Ln	53.3									at dw
037	913 Nancy Ln	Nancy Ln	53.3									
037	914 Nancy Ln	Nancy Ln	53.3									at dw
037	922 Nancy Ln	Nancy Ln	26.7									
037	926 Nancy Ln	Nancy Ln	26.7									
037	929 Nancy Ln	Nancy Ln	53.3									
037	929 Nancy Ln	Nancy Ln	53.3									
037	929 Nancy Ln	Barby Ln	26.7									at dw
037	929 Nancy Ln	Nancy Ln	53.3									
037	930 Nancy Ln	Barby Ln	80.0									
037	1217 Nevada Rd	Nevada Rd	53.3									

District 18 Sidewalk Repairs

Contract #8706

Ward	Address	Frontage	Remove & Replace 5" Sidewalk (SF)	Remove & Replace 7" Sidewalk (SF)	5" New Sidewalk (SF)	7" New Sidewalk (SF)	Remove Concrete Sidewalk & Drive (SF)	Bus Pads (SF)	Remove & Replace C&G (LF)	Adj. MH (EA)	Detectable Warning Field (SF)	Comments
037	1219 Nevada Rd	Nevada Rd	53.3									cut thru path next to 1217/1221
037	1219 Nevada Rd	Nevada Rd	186.6									cut thru path next to 1217/1221
037	1221 Nevada Rd	Nevada Rd	26.7									asphalt at dw
037	1229 Nevada Rd	Nevada Rd	80.0									
037	1230 Nevada Rd	Nevada Rd	26.7									
037	1234 Nevada Rd	Nevada Rd	26.7									
037	1234 Nevada Rd	Nevada Rd	26.7									
037	1241 Nevada Rd	Nevada Rd	26.7									
037	1302 Nevada Rd	Nevada Rd	26.7									at dw
037	1306 Nevada Rd	Nevada Rd	21.3									at pl with 1310, 1 stone
037	1309 Nevada Rd	Nevada Rd	26.7									
037	1310 Nevada Rd	Nevada Rd	26.7									
037	1310 Nevada Rd	Nevada Rd	16.0									at pl with 1306, 1 stone
037	1001 Northland Dr	Judy Ln	80.0									
037	1001 Northland Dr	Judy Ln	53.3									
037	1009 Northland Dr	Northland Dr	53.3									
037	1010 Northland Dr	Northland Dr	26.7									at dw
037	1013 Northland Dr	Jay Dr	26.7									
037	1013 Northland Dr	Jay Dr	133.3									at dw
037	1014 Northland Dr	Northland Dr	26.7									at dw
037	1018 Northland Dr	Northland Dr	53.3									
037	1021 Northland Dr	Jay Dr	53.3									
037	1022 Northland Dr	Northland Dr	133.3									
037	1025 Northland Dr	Northland Dr	53.3									
037	1029 Northland Dr	Northland Dr	53.3									
037	1113 Northland Dr	Northland Dr	26.7									at dw
037	1114 Northland Dr	Northland Dr	26.7									
037	1114 Northland Dr	Northland Dr	26.7									
037	1117 Northland Dr	Northland Dr	32.0									at dw
037	1126 Northland Dr	Northland Dr	26.7									
037	1130 Northland Dr	Northland Dr	26.7									
037	1138 Northland Dr	Delaware Blvd						50.0				(18-21) W side of Delaware Blvd, N of Northland Dr. Bus pad only (aprox. 10'x5').
037	809 Northland Dr	Northland Dr	53.3									
037	809 Northland Dr	Northland Dr	53.3									at dw
037	814 Northland Dr	Northland Dr	26.7									
037	814 Northland Dr	Northland Dr	26.7									at dw
037	822 Northland Dr	Northland Dr	26.7									at dw
037	826 Northland Dr	Northland Dr	53.3									
037	833 Northland Dr	Northland Dr	26.7									
037	837 Northland Dr	Northland Dr	80.0									
037	909 Northland Dr	Northland Dr	58.6									at pl with 913, 3 stones
037	913 Northland Dr	Northland Dr	26.7									at pl with 909, 3 stones
037	913 Northland Dr	Northland Dr	26.7									
037	913 Northland Dr	Barby Ln	159.9									
037	913 Northland Dr	Barby Ln	26.7									
037	921 Northland Dr	Northland Dr	106.6									
037	921 Northland Dr	Barby Ln	53.3									
037	926 Northland Dr	Northland Dr	53.3									
037	4409 Northview Dr	Northview Dr	26.7									at dw
037	4417 Northview Dr	Northview Dr	26.7									
037	4418 Northview Dr	Northview Dr	80.0									
037	4421 Northview Dr	Northview Dr	26.7									
037	4421 Northview Dr	Northview Dr	80.0									

District 18 Sidewalk Repairs

Contract #8706

Ward	Address	Frontage	Remove & Replace 5" Sidewalk (SF)	Remove & Replace 7" Sidewalk (SF)	5" New Sidewalk (SF)	7" New Sidewalk (SF)	Remove Concrete Sidewalk & Drive (SF)	Bus Pads (SF)	Remove & Replace C&G (LF)	Adj. MH (EA)	Detectable Warning Field (SF)	Comments
037	4422 Northview Dr	Northview Dr	85.3									
037	4426 Northview Dr	Northview Dr	80.0									
037	4430 Northview Dr	Northview Dr	53.3									
037	4430 Northview Dr	Northview Dr	26.7									
037	1022 Reinke Dr	Jay Dr	80.0									
037	1022 Reinke Dr	Jay Dr	26.7									
037	4301 School Rd	School Rd	26.7									
037	4301 School Rd	Havey Rd	53.3									
037	4302 School Rd	Havey Rd	80.0									
037	4310 School Rd	Nancy Ln	26.7									
037	4313 School Rd	Nancy Ln	26.7									
037	4401 School Rd	School Rd	53.3									
037	4401 School Rd	Nancy Ln	26.7									
037	4401 School Rd	Nancy Ln	26.7									
037	4401 School Rd	Nancy Ln	26.7									
037	4401 School Rd	Nancy Ln	26.7									
037	4406 School Rd	School Rd	26.7									
037	4417 School Rd	School Rd	186.6									at dw
037	4501 School Rd	School Rd	13.3									at pl with 4505, 1 stone, at dw
037	4502 School Rd	School Rd	53.3									
037	4505 School Rd	School Rd	16.0									at pl with 4501, 1 stone
037	4513 School Rd	School Rd	26.7									at dw
037	4517 School Rd	School Rd		56.0							8	ramp
037	4601 School Rd	School Rd	26.7									at dw
037	4601 School Rd	School Rd	53.3									
037	4602 School Rd	School Rd	26.7									
037	4605 School Rd	School Rd	26.7									at dw
037	4606 School Rd	School Rd	26.7									
037	4609 School Rd	School Rd	106.6									
037	4617 School Rd	School Rd	32.0									at dw
037	4705 School Rd	School Rd	80.0									
037	4710 School Rd	School Rd	26.7									
037	4713 School Rd	School Rd	26.7									
037	4802 School Rd	Northland Dr	53.3									
037	4802 School Rd	School Rd		121.0					21		8	ramp, + curb-21'
037	4814 School Rd	School Rd	53.3									at dw
037	4906 School Rd	School Rd	32.0									
037	4910 School Rd	School Rd	42.6									at pl with 825 Wheeler, 2 stones
037	4910 School Rd	School Rd	32.0									
037	4501 Tennessee Trl	Tennessee Trl	26.7									at dw
037	4502 Tennessee Trl	Winn Trl	80.0									at pl with 1222 Winn Trl, 4 stones total
037	4502 Tennessee Trl	Tennessee Trl	53.3									
037	4502 Tennessee Trl	Winn Trl	186.6									
037	4505 Tennessee Trl	Tennessee Trl	106.6									
037	4509 Tennessee Trl	Tennessee Trl	58.6									
037	4601 Tennessee Trl	Tennessee Trl	80.0									
037	4601 Tennessee Trl	Tennessee Trl	26.7									
037	4605 Tennessee Trl	Tennessee Trl	26.7									
037	1 Weeping Birch Cir	Wheeler Rd	133.3									at driveway
037	1017 Wheeler Rd	Wheeler Rd	53.3									
037	1017 Wheeler Rd	Wheeler Rd	26.7									
037	505 Wheeler Rd	Wheeler Rd	106.6									at driveway
037	509 Wheeler Rd	Wheeler Rd	69.3									at driveway, at PL 513, 3sq total
037	513 Wheeler Rd	Wheeler Rd	16.0									at PL 509, 3sq total

District 18 Sidewalk Repairs

Contract #8706

Ward	Address	Frontage	Remove & Replace 5" Sidewalk (SF)	Remove & Replace 7" Sidewalk (SF)	5" New Sidewalk (SF)	7" New Sidewalk (SF)	Remove Concrete Sidewalk & Drive (SF)	Bus Pads (SF)	Remove & Replace C&G (LF)	Adj. MH (EA)	Detectable Warning Field (SF)	Comments
037	513 Wheeler Rd	Wheeler Rd	106.6									at driveway
037	605 Wheeler Rd	Wheeler Rd	80.0									
037	621 Wheeler Rd	Wheeler Rd	26.7									
037	701 Wheeler Rd	Bonner Ln	53.3									
037	801 Wheeler Rd	Northland Dr	26.7									
037	801 Wheeler Rd	Northland Dr	26.7									at dw
037	809 Wheeler Rd	Wheeler Rd	13.3									at pl with 813, 1 stone
037	813 Wheeler Rd	Wheeler Rd	13.3									at pl with 809, 1 stone
037	813 Wheeler Rd	Wheeler Rd	53.3									
037	817 Wheeler Rd	Wheeler Rd	159.9									at dw
037	825 Wheeler Rd	School Rd	16.0									at pl with 4910 School Rd. 2 stones
037	825 Wheeler Rd	Wheeler Rd	53.3									
037	4409 White Aspen Rd	White Aspen Rd	105.0									
037	4421 White Aspen Rd	White Aspen Rd	75.0									1 stone at dw
037	4421 White Aspen Rd	White Aspen Rd	25.0									
037	4429 White Aspen Rd	White Aspen Rd	15.0									at pl with 4501, 2 stones
037	4498 White Aspen Rd	White Aspen Rd	25.0									at dw of 4506
037	4498 White Aspen Rd	White Aspen Rd	30.0									by 4530/4532 condo, at dw 4530
037	4498 White Aspen Rd	White Aspen Rd	30.0									by 4528
037	4498 White Aspen Rd	White Aspen Rd	35.0									at dw by 4518
037	4498 White Aspen Rd	White Aspen Rd	75.0									at pl of 4518/4520 and 4510/4512, 3 stones total
037	4498 White Aspen Rd	White Aspen Rd	30.0									at dw of 4408
037	4498 White Aspen Rd	White Aspen Rd	55.0									by 4430 condo
037	4498 White Aspen Rd	White Aspen Rd	80.0									by 4428
037	4498 White Aspen Rd	White Aspen Rd	85.0									at dw of 4420
037	4498 White Aspen Rd	White Aspen Rd	30.0									by 4410 condo
037	4498 White Aspen Rd	Dapin Rd	100.0									by 501/503 Dapin Rd, sw to lower ramp
037	4498 White Aspen Rd	White Aspen Rd	30.0									by 4406 condo
037	4498 White Aspen Rd	White Aspen Rd		48.0							8	ramp by 4402 condo
037	4498 White Aspen Rd	Dapin Rd		48.0							8	by 501/503 Dapin Rd +4 stones to lower ramp
037	4498 White Aspen Rd	White Aspen Rd	25.0									at dw of 4510
037	4498 White Aspen Rd	White Aspen Rd	100.0									by 4414/4416
037	4501 White Aspen Rd	White Aspen Rd	45.0									at pl with 4429, 2 stones
037	4505 White Aspen Rd	White Aspen Rd	50.0									
037	4509 White Aspen Rd	White Aspen Rd	25.0									
037	4509 White Aspen Rd	White Aspen Rd	75.0									
037	4517 White Aspen Rd	White Aspen Rd	55.0									
037	1121 Winn Trl	Northview Dr	53.3									
037	1122 Winn Trl	Winn Trl	106.6									
037	1129 Winn Trl	Winn Trl	26.7									
037	1201 Winn Trl	Winn Trl	26.7									
037	1209 Winn Trl	Winn Trl	53.3									
037	1210 Winn Trl	Winn Trl	26.7									
037	1221 Winn Trl	Winn Trl	26.7									
037	1222 Winn Trl	Winn Trl	26.7									
037	1222 Winn Trl	Winn Trl	80.0									at dw
037	1225 Winn Trl	Winn Trl	26.7									
038	4209 Barnett St	Barnett St	80.0									
038	4209 Barnett St	Barnett St	58.6									at driveway
038	4210 Barnett St	Barnett St	111.9									1 sq at driveway
038	4217 Barnett St	Barnett St	26.7									at driveway
038	4221 Barnett St	Havey Rd	58.6									at driveway
038	4221 Barnett St	Havey Rd		15.0								top corner of ramp
038	4222 Barnett St	Barnett St	26.7									section behind ramp

District 18 Sidewalk Repairs

Contract #8706

Ward	Address	Frontage	Remove & Replace 5" Sidewalk (SF)	Remove & Replace 7" Sidewalk (SF)	5" New Sidewalk (SF)	7" New Sidewalk (SF)	Remove Concrete Sidewalk & Drive (SF)	Bus Pads (SF)	Remove & Replace C&G (LF)	Adj. MH (EA)	Detectable Warning Field (SF)	Comments
038	801 Barnett St	Barnett St	26.7									at driveway
038	809 Barnett St	Barnett St	26.7									at driveway
038	3613 Becker Dr	Becker Dr	32.0									at driveway
038	3617 Becker Dr	Becker Dr	26.7									at driveway
038	1005 Blaine Dr	Blaine Dr	85.3									at driveway
038	1006 Blaine Dr	Blaine Dr	32.0									
038	1009 Blaine Dr	Blaine Dr	26.7									private tree
038	1014 Blaine Dr	Blaine Dr	26.7									at driveway
038	1017 Blaine Dr	Blaine Dr	58.6									
038	1018 Blaine Dr	Blaine Dr	26.7									
038	1018 Blaine Dr	Blaine Dr	26.7									section near PL 1014
038	1102 Blaine Dr	Blaine Dr	32.0									
038	1105 Blaine Dr	Blaine Dr	26.7									
038	1106 Blaine Dr	Blaine Dr	58.6									at driveway
038	1213 Blaine Dr	Blaine Dr	95.9									
038	1225 Blaine Dr	Blaine Dr	53.3									at driveway
038	902 Blaine Dr	School Rd	26.7									section behind ramp
038	921 Blaine Dr	Blaine Dr	58.6									at driveway
038	922 Blaine Dr	Blaine Dr	26.7									
038	929 Blaine Dr	Blaine Dr	26.7									at driveway
038	930 Blaine Dr	Blaine Dr	58.6									at driveway
038	1306 Forster Dr	Forster Dr	58.6									at driveway
038	1314 Forster Dr	Forster Dr		72.0								top half of ramp
038	1322 Forster Dr	Forster Dr	90.6									
038	1342 Forster Dr	Forster Dr	26.7									at driveway
038	3701 Goodland Dr	Goodland Dr	26.7									
038	3706 Goodland Dr	Goodland Dr	58.6									at driveway
038	3709 Goodland Dr	Goodland Dr	26.7									at driveway (gravel)
038	3801 Goodland Dr	Goodland Dr	26.7									private tree
038	3802 Goodland Dr	Goodland Dr	26.7									
038	3806 Goodland Dr	Blaine Dr	143.9									at driveway
038	3906 Goodland Dr	Goodland Dr	58.6									at driveway
038	3909 Goodland Dr	Goodland Dr	21.3									at PL 3913, 1 sq total
038	3913 Goodland Dr	Goodland Dr	10.7									at PL 3909, 1 sq total
038	3913 Goodland Dr	Northport Dr	26.7									section by ramp
038	3913 Goodland Dr	Northport Dr	32.0									section by utility pole
038	601 Havey Rd	Kennedy Rd	85.3									first tree south of Havey
038	601 Havey Rd	Kennedy Rd	80.0									second tree south of Havey
038	601 Havey Rd	Havey Rd	26.7									at driveway
038	621 Havey Rd	Havey Rd	32.0									
038	633 Havey Rd	Havey Rd	58.6									at driveway
038	905 Havey Rd	Havey Rd	64.0									
038	921 Havey Rd	Havey Rd	32.0									
038	4001 Mandrake Rd	Northport Dr		37.3							8	Church frontage, ramp by Dane County Park entrance across from Goodland Dr int
038	4001 Mandrake Rd	Northport Dr	80.0									church frontage
038	1001 Nobel Ln	Nobel Ln	143.9									at driveway
038	1002 Nobel Ln	Nobel Ln	58.6									at driveway
038	1014 Northport Dr	Northport Dr	53.3									at driveway
038	1017 Northport Dr	Northport Dr		32.0								7" at commercial driveway
038	1017 Northport Dr	Northport Dr	26.7									water valve adjust in section
038	1018 Northport Dr	Northport Dr	32.0									at driveway
038	1209 Northport Dr	Northport Dr	26.7									
038	1213 Northport Dr	Northport Dr	26.7									

District 18 Sidewalk Repairs

Contract #8706

Ward	Address	Frontage	Remove & Replace 5" Sidewalk (SF)	Remove & Replace 7" Sidewalk (SF)	5" New Sidewalk (SF)	7" New Sidewalk (SF)	Remove Concrete Sidewalk & Drive (SF)	Bus Pads (SF)	Remove & Replace C&G (LF)	Adj. MH (EA)	Detectable Warning Field (SF)	Comments
038	1221 Northport Dr	Northport Dr	26.7									
038	1313 Northport Dr	Northport Dr	26.7									Jung Garden Center
038	1313 Northport Dr	Troy Dr	30.0									Jung Garden Center, section just east of delivery entrance on Troy Dr
038	1313 Northport Dr	Troy Dr	30.0									Jung Garden Center, section just west of driveway on Troy Dr across from Forster Dr
038	1325 Northport Dr	Troy Dr	30.0									Culvers frontage on Troy Dr
038	1417 Northport Dr	Northport Dr		32.0								7" at commercial driveway, multi business building
038	501 Northport Dr	Northport Dr		26.7								7" at commercial driveway west of bld 501 frontage, large apt complex
038	501 Northport Dr	Northport Dr		53.3								7" at commercial driveway across from Kennedy int, large apt complex
038	501 Northport Dr	Northport Dr		48.0							8	ramp at west side of Kennedy int, large apt complex
038	501 Northport Dr	Northport Dr	32.0									near bld 513 frontage, manhole in section, large apt complex
038	501 Northport Dr	Northport Dr		42.0							8	ramp at east side of Kennedy int, large apt complex
038	501 Northport Dr	Northport Dr			18.0							waterway by inlets near bld 505 frontage, large apt complex
038	501 Northport Dr	Northport Dr						70.0				(18-25) S side of Northport Dr, W of Kennedy Rd. Expand existing bus pad (approx. 10'x7').
038	600 Northport Dr	Kennedy Rd		64.0								7" at commercial driveway, Kennedy Heights Townhomes
038	600 Northport Dr	Kennedy Rd	26.7									section just north of driveway, Kennedy Heights Townhomes
038	600 Northport Dr	Northport Dr	32.0									unit #211 frontage, Kennedy Heights Townhomes
038	714 Northport Dr	Northport Dr	58.6									
038	722 Northport Dr	Northport Dr	58.6									
038	805 Northport Dr	Northport Dr	26.7									
038	814 Northport Dr	School Rd	37.3									at driveway
038	902 Northport Dr	School Rd		30.0								8 ramp across School Rd, **Traffic Engineering would like to coordinate conduit install in terrace under ramp during replacement.**
038	902 Northport Dr	School Rd	26.7									at driveway
038	910 Northport Dr	Northport Dr	58.6									
038	910 Northport Dr	Northport Dr	32.0									
038	918 Northport Dr	Northport Dr	16.0									at PL 922, 2 sq total
038	922 Northport Dr	Northport Dr	42.6									at PL 918, 2 sq total
038	1 Northridge Ter	Northridge Ter	135.0									
038	1 Northridge Ter	Northridge Ter	55.0									1 sq at driveway
038	1 Northridge Ter	Northridge Ter	55.0									
038	1 Northridge Ter	Northport Dr		100.0							8	ramp
038	1 Northridge Ter	Northridge Ter	140.0									private walkway at back of walk
038	2 Northridge Ter	Northridge Ter	135.0									
038	2 Northridge Ter	Northridge Ter	60.0									
038	33 Northridge Ter	Northridge Ter	85.0									
038	33 Northridge Ter	Northridge Ter	30.0									section south of building
038	41 Northridge Ter	Northridge Ter	30.0									
038	41 Northridge Ter	Northridge Ter	60.0									section north of building
038	42 Northridge Ter	Northridge Ter	40.0									at PL 50, 3 sq total
038	50 Northridge Ter	Northridge Ter	40.0									at PL 42, 3 sq total
038	57 Northridge Ter	Northridge Ter	85.0									bldg 58 frontage, two building property at end of cul de sac
038	57 Northridge Ter	Northridge Ter	135.0									bldg 58 frontage, two building property at end of cul de sac
038	9 Northridge Ter	Northridge Ter	85.0									
038	3609 Novick Dr	Novick Dr	90.6									at driveway
038	3617 Novick Dr	Novick Dr	58.6									at driveway
038	3617 Novick Dr	Novick Dr	32.0									at PL 3621, 2 sq total
038	3621 Novick Dr	Novick Dr	32.0									at driveway, at PL 3617, 2 sq total
038	3709 School Rd	School Rd	90.6									at driveway

District 18 Sidewalk Repairs

Contract #8706

Ward	Address	Frontage	Remove & Replace 5" Sidewalk (SF)	Remove & Replace 7" Sidewalk (SF)	5" New Sidewalk (SF)	7" New Sidewalk (SF)	Remove Concrete Sidewalk & Drive (SF)	Bus Pads (SF)	Remove & Replace C&G (LF)	Adj. MH (EA)	Detectable Warning Field (SF)	Comments
038	3814 School Rd	School Rd		32.0								7" at commercial driveway
038	3902 School Rd	School Rd	80.0									
038	3902 School Rd	School Rd	26.7									
038	3905 School Rd	School Rd	42.6									at PL 3909, 8 sq total
038	3909 School Rd	School Rd	175.9									at PL 3905, 8 sq total
038	3913 School Rd	School Rd	26.7									at driveway
038	3917 School Rd	School Rd	26.7									
038	3917 School Rd	School Rd	53.3									at driveway
038	3929 School Rd	School Rd	117.3									
038	4002 School Rd	School Rd		120.0								Mendota School, 7" at commercial driveway parking lot entrance, across from 3917
038	4002 School Rd	School Rd		72.0								Mendota School, 7" at commercial driveway service/loading entrance, across from 3921
038	4002 School Rd	School Rd	72.0									Mendota School, section by main entrance behind ramp, across from 3929
038	4002 School Rd	School Rd	136.0									Mendota School, section by main school sign, across from 4001/3933
038	4013 School Rd	School Rd	26.7									
038	4013 School Rd	Northport Dr		48.0							8	ramp across Northport
038	4013 School Rd	School Rd	80.0									
038	4013 School Rd	School Rd	26.7									
038	4016 School Rd	School Rd	26.7									
038	4016 School Rd	School Rd	26.7									
038	4202 School Rd	School Rd	85.3									section near PL 4210
038	4202 School Rd	School Rd	53.3									section next to driveway
038	4202 School Rd	Barnett St	26.7									
038	4214 School Rd	School Rd	32.0									at driveway
038	3701 Toban Dr	Toban Dr	143.9									
038	3702 Toban Dr	Toban Dr	26.7									at driveway
038	3709 Toban Dr	Toban Dr	53.3									at driveway
038	3805 Toban Dr	Toban Dr	85.3									at driveway
038	3805 Toban Dr	Toban Dr	26.7									
038	3809 Toban Dr	Toban Dr	58.6									at driveway
038	3810 Toban Dr	Blaine Dr	53.3									section behind ramp
038	1008 Troy Dr	Troy Dr	85.3									at driveway
038	922 Troy Dr	Troy Dr	34.6									at driveway
038	601 Vera Ct	Vera Ct	53.3									section along northside of cul de sac
038	609 Vera Ct	Vera Ct		32.0								7" at commercial driveway between 609 and 601 Vera Ct
038	609 Vera Ct	Vera Ct	111.9									section by main entrance walkway
038	609 Vera Ct	Vera Ct	32.0									section south of building
038	609 Vera Ct	Vera Ct	32.0									
038	609 Vera Ct	Vera Ct	111.9									section closer to driveway to north of building
038	610 Vera Ct	Vera Ct	32.0									section north of driveway closer to building, multi building property
038	610 Vera Ct	Petterle Pl	26.7									3805 Petterle Pl bldg frontage, multi building property
038	610 Vera Ct	Petterle Pl		53.3								3805 Petterle Pl bldg frontage, 7" section in front of dumpsters next to parking lot, multi building property
038	610 Vera Ct	Petterle Pl			24.0							waterway at 622 Vera Ct bld on Petterle Pl frontage, multi building property
038	610 Vera Ct	Petterle Pl	26.7									622 Vera Ct bldg on Petterle Pl frontage, multi building property
038	610 Vera Ct	Vera Ct	26.7									622 Vera Ct bldg frontage, section near ramp, multi building property
038	610 Vera Ct	Vera Ct	85.3									622 Vera Ct bldg frontage, section by speed bump, multi building property

District 18 Sidewalk Repairs

Contract #8706

Ward	Address	Frontage	Remove & Replace 5" Sidewalk (SF)	Remove & Replace 7" Sidewalk (SF)	5" New Sidewalk (SF)	7" New Sidewalk (SF)	Remove Concrete Sidewalk & Drive (SF)	Bus Pads (SF)	Remove & Replace C&G (LF)	Adj. MH (EA)	Detectable Warning Field (SF)	Comments
038	610 Vera Ct	Vera Ct	159.9									622 Vera Ct bldg frontage, section by main entrance walkway, multi building property
038	610 Vera Ct	Vera Ct	58.6									622 Vera Ct bldg frontage, section north of bldg, multi building property
038	610 Vera Ct	Vera Ct	58.6									622 Vera Ct bldg frontage, section south of driveway, multi building property
038	610 Vera Ct	Vera Ct		90.6								7" at commercial driveway between 610 and 622 Vera Ct, multi building property
038	610 Vera Ct	Vera Ct	32.0									section north of driveway, multi building property
038	610 Vera Ct	Vera Ct	64.0									multi building property
038	617 Vera Ct	Vera Ct	133.3									section by main entrance walkway
038	617 Vera Ct	Vera Ct	85.3									section closer to driveway to north of building
038	617 Vera Ct	Vera Ct	32.0									section south of building
038	625 Vera Ct	Vera Ct	53.3									
038	625 Vera Ct	Vera Ct	26.7									section just north of driveway
038	702 Vera Ct	Petterle Pl	26.7									
038	709 Vera Ct	Vera Ct	58.6									section by main entrance walkway
038	717 Vera Ct	Vera Ct	53.3									
038	801 Vera Ct	School Rd	26.7									817-823 Vera Ct on School Rd frontage, multi unit property
038	801 Vera Ct	Vera Ct	26.7									section between 809-815 and 817-823 buildings, multi unit property
038	801 Vera Ct	School Rd	32.0									at driveway to 3706-3712 School Rd frontage, multi unit property
038	801 Vera Ct	School Rd	80.0									818-824 Troy Dr on School Rd frontage, multi unit property
038	801 Vera Ct	Troy Dr	143.9									810-816 and 818-824 Troy Dr frontage, section behind bus shelter, multi unit property
038	801 Vera Ct	Troy Dr		90.6								7" at commercial driveway to 802-808 and 810-816 Troy Dr, multi unit property
038	801 Vera Ct	Vera Ct	26.7									809-815 Vera Ct frontage, section just outside driveway along parking lot, multi unit property
039	2 Badeau Cir	Morningstar Ln	26.7									
039	2 Badeau Cir	Badeau Cir	85.3									
039	4302 Beilfuss Dr	Beilfuss Dr	25.0									at driveway
039	4306 Beilfuss Dr	Beilfuss Dr	15.0									at PL 4310, 4 sq total
039	4310 Beilfuss Dr	Beilfuss Dr	95.0									at PL 4306, 4 sq total
039	4322 Beilfuss Dr	Beilfuss Dr	55.0									at PL 4326, 4 sq total
039	4326 Beilfuss Dr	Beilfuss Dr	55.0									at PL 4322, 4 sq total
039	4337 Beilfuss Dr	Beilfuss Dr	25.0									
039	4338 Beilfuss Dr	Beilfuss Dr	80.0									Westport Meadows Park, section closest to 4346 Beilfuss Dr
039	4338 Beilfuss Dr	Beilfuss Dr	160.0									Westport Meadows Park, section across from 4341 Beilfuss Dr
039	4338 Beilfuss Dr	Beilfuss Dr	105.0									Westport Meadows Park, section across from 4337 Beilfuss Dr
039	4345 Beilfuss Dr	Beilfuss Dr	75.0									
039	4350 Beilfuss Dr	Beilfuss Dr		42.0							8	ramp
039	4357 Beilfuss Dr	Beilfuss Dr	125.0									
039	4358 Beilfuss Dr	Beilfuss Dr	25.0									
039	4358 Beilfuss Dr	Beilfuss Dr	30.0									
039	4361 Beilfuss Dr	Beilfuss Dr	30.0									
039	4362 Beilfuss Dr	Beilfuss Dr	100.0									
039	4366 Beilfuss Dr	Beilfuss Dr	80.0									
039	106 Briar Crest St	Briar Crest St	50.0									
039	106 Briar Crest St	Briar Crest St	25.0									
039	110 Briar Crest St	Briar Crest St	25.0									
039	118 Briar Crest St	Briar Crest St	25.0									
039	121 Briar Crest St	Briar Crest St	130.0									1 sq at driveway
039	125 Briar Crest St	Briar Crest St	25.0									
039	130 Briar Crest St	Briar Crest St	30.0									at driveway

District 18 Sidewalk Repairs

Contract #8706

Ward	Address	Frontage	Remove & Replace 5" Sidewalk (SF)	Remove & Replace 7" Sidewalk (SF)	5" New Sidewalk (SF)	7" New Sidewalk (SF)	Remove Concrete Sidewalk & Drive (SF)	Bus Pads (SF)	Remove & Replace C&G (LF)	Adj. MH (EA)	Detectable Warning Field (SF)	Comments
039	4009 Brown Ln	Brown Ln		42.0							8	ramp
039	4009 Brown Ln	Brown Ln	25.0									
039	4009 Brown Ln	Brown Ln	30.0									
039	4109 Brown Ln	Brown Ln	160.0									
039	4202 Brown Ln	Brown Ln	105.0									
039	4202 Brown Ln	Brown Ln	40.0									at PL 4206, 3 sq total
039	4206 Brown Ln	Brown Ln	40.0									at PL 4202, 3 sq total
039	4206 Brown Ln	Brown Ln	55.0									at PL 4210, 4 sq total
039	4209 Brown Ln	Brown Ln	40.0									at PL 4213, 5 sq total
039	4210 Brown Ln	Brown Ln	105.0									
039	4210 Brown Ln	Brown Ln	55.0									at PL 4206, 4 sq total
039	4213 Brown Ln	Brown Ln	90.0									at PL 4209, 5 sq total
039	4214 Brown Ln	Brown Ln	80.0									1 sq at driveway
039	4214 Brown Ln	Brown Ln	105.0									
039	4217 Brown Ln	Brown Ln	105.0									
039	4217 Brown Ln	Brown Ln	55.0									
039	4218 Brown Ln	Brown Ln	130.0									
039	4221 Brown Ln	Brown Ln	30.0									at driveway
039	4222 Brown Ln	Brown Ln	25.0									
039	4225 Brown Ln	Brown Ln	35.0									at PL 121 Knutson Dr, 3 sq total
039	4225 Brown Ln	Brown Ln	160.0									
039	4226 Brown Ln	Brown Ln	80.0									
039	4226 Brown Ln	Brown Ln	25.0									at driveway
039	4301 Brown Ln	Knutson Dr	80.0									
039	4302 Brown Ln	Knutson Dr	55.0									section near PL 114 Knutson Dr
039	601 Delladonna Way	Delladonna Way	26.7									
039	705 Delladonna Way	Delladonna Way	95.9									at PL 709, 4 sq total
039	705 Delladonna Way	Delladonna Way	111.9									
039	709 Delladonna Way	Delladonna Way	16.0									at PL 705, 4 sq total
039	710 Delladonna Way	Delladonna Way	53.3									
039	714 Delladonna Way	Delladonna Way	117.3									section extends thru entire driveway
039	714 Delladonna Way	Delladonna Way	26.7									section near PL 710
039	722 Delladonna Way	Delladonna Way	26.7									
039	4122 Green Ave	Green Ave	36.0									at PL 4126, 5 sq total
039	4126 Green Ave	Green Ave	180.0									
039	4126 Green Ave	Green Ave	144.0									2 sq at driveway, at PL 4122, 5 sq total
039	4222 Green Ave	Green Ave	55.0							1		at driveway, manhole in section possibly needs adjustment
039	4302 Green Ave	Knutson Dr	55.0									
039	4310 Green Ave	Green Ave	55.0									
039	4318 Green Ave	Green Ave	105.0									
039	4322 Green Ave	Green Ave	30.0									at driveway
039	4325 Green Ave	Green Ave	30.0									
039	4326 Green Ave	Beiffuss Dr	55.0									
039	4333 Green Ave	Green Ave	55.0									
039	2 Hallows Cir	Westport Rd	55.0									
039	4201 Heffernan Dr	Heffernan Dr	75.0									
039	4202 Heffernan Dr	Heffernan Dr	130.0									1 sq at driveway
039	4202 Heffernan Dr	Heffernan Dr		70.0					14		8	ramp and curb replacement
039	4206 Heffernan Dr	Heffernan Dr	30.0									
039	4210 Heffernan Dr	Heffernan Dr	25.0									at PL 4214, 3 sq total
039	4213 Heffernan Dr	Heffernan Dr	30.0									
039	4213 Heffernan Dr	Heffernan Dr	50.0									1 sq at driveway
039	4214 Heffernan Dr	Heffernan Dr	55.0									at PL 4210, 3 sq total
039	4214 Heffernan Dr	Heffernan Dr	30.0									at PL 4218, 2 sq total

**District 18 Sidewalk Repairs
Contract #8706**

Ward	Address	Frontage	Remove & Replace 5" Sidewalk (SF)	Remove & Replace 7" Sidewalk (SF)	5" New Sidewalk (SF)	7" New Sidewalk (SF)	Remove Concrete Sidewalk & Drive (SF)	Bus Pads (SF)	Remove & Replace C&G (LF)	Adj. MH (EA)	Detectable Warning Field (SF)	Comments
039	4217 Heffernan Dr	Heffernan Dr	150.0									
039	4217 Heffernan Dr	Heffernan Dr	40.0					40.0				at PL 4221, 3 sq total
039	4218 Heffernan Dr	Heffernan Dr	20.0									at PL 4214, 2 sq total
039	4221 Heffernan Dr	Heffernan Dr	40.0									at PL 4217, 3 sq total
039	3721 E Karstens Dr	E Karstens Dr		32.0								7" at commercial driveway between 3725 and 3729
039	3721 E Karstens Dr	E Karstens Dr	26.7									3725 frontage
039	3730 E Karstens Dr	E Karstens Dr	53.3									section south of building closer to parking lot
039	3730 E Karstens Dr	E Karstens Dr	26.7									section towards dead end of sidewalk
039	106 Knutson Dr	Knutson Dr	25.0									at driveway
039	117 Knutson Dr	Brown Ln	55.0									
039	117 Knutson Dr	Knutson Dr	75.0									
039	121 Knutson Dr	Brown Ln	45.0									at PL 4225 Brown Ln, 3 sq total
039	125 Knutson Dr	Knutson Dr	25.0									
039	317 Knutson Dr	Green Ave				35.0		100.0	20		8	(18-24) E side of Green Ave, S of Meadow Ridge Dr. Bus pad (approx. 10'x10'), and ramp (approx. 7'x5').
039	3505 Lerdahl Rd	Lerdahl Rd	26.7									at driveway
039	3505 Lerdahl Rd	Lerdahl Rd	143.9									
039	3510 Little Fleur Ln	Little Fleur Ln	85.3									section near PL of park
039	3513 Little Fleur Ln	Little Fleur Ln	111.9									
039	3510 Marcy Rd	Morningstar Ln		96.0							8	ramp
039	3518 Marcy Rd	Morningstar Ln	32.0									
039	3525 Marcy Rd	Marcy Rd	26.7									3525-3527 duplex, 3525 frontage
039	3605 Marcy Rd	Marcy Rd	58.6									3605-3607 duplex, 3605 frontage
039	3609 Marcy Rd	Marcy Rd	64.0									3609-3611 duplex, 3609 frontage
039	3609 Marcy Rd	Marcy Rd	26.7									3609-3611 duplex, at driveway 3609
039	106 Meadow Ridge Ln	Meadow Ridge Ln	30.0									section next to driveway
039	109 Meadow Ridge Ln	Meadow Ridge Ln	25.0									
039	117 Meadow Ridge Ln	Meadow Ridge Ln	25.0									section next to driveway
039	125 Meadow Ridge Ln	Meadow Ridge Ln	25.0									
039	133 Meadow Ridge Ln	Meadow Ridge Ln	25.0									at driveway
039	141 Meadow Ridge Ln	Meadow Ridge Ln	55.0									open/wooded lot at southeast corner of Meadow Ridge and Brown
039	142 Meadow Ridge Ln	Meadow Ridge Ln	155.0									
039	145 Meadow Ridge Ln	Meadow Ridge Ln	105.0									
039	146 Meadow Ridge Ln	Meadow Ridge Ln	130.0									
039	149 Meadow Ridge Ln	Meadow Ridge Ln	130.0									1 sq at driveway
039	149 Meadow Ridge Ln	Meadow Ridge Ln	80.0									
039	150 Meadow Ridge Ln	Meadow Ridge Ln	75.0									
039	150 Meadow Ridge Ln	Meadow Ridge Ln	85.0									1 sq at driveway, at PL 154, 4 sq total
039	154 Meadow Ridge Ln	Meadow Ridge Ln	25.0									at PL 150, 4 sq total
039	154 Meadow Ridge Ln	Meadow Ridge Ln	105.0									
039	154 Meadow Ridge Ln	Meadow Ridge Ln	75.0									
039	4102 Meadow Valley Dr	Meadow Valley Dr	25.0									at driveway
039	532 Morningstar Ln	Morningstar Ln	85.3									
039	536 Morningstar Ln	Little Fleur Ln	58.6									
039	537 Morningstar Ln	Little Fleur Ln	26.7									
039	537 Morningstar Ln	Morningstar Ln	111.9									
039	602 Morningstar Ln	Morningstar Ln	58.6									
039	602 Morningstar Ln	Little Fleur Ln	106.6									
039	609 Morningstar Ln	Morningstar Ln	26.7									at driveway
039	610 Morningstar Ln	Morningstar Ln	26.7									
039	610 Morningstar Ln	Morningstar Ln	32.0									at driveway
039	613 Morningstar Ln	Morningstar Ln	58.6									
039	614 Morningstar Ln	Morningstar Ln	26.7									
039	618 Morningstar Ln	Morningstar Ln	58.6									section near PL 614

District 18 Sidewalk Repairs

Contract #8706

Ward	Address	Frontage	Remove & Replace 5" Sidewalk (SF)	Remove & Replace 7" Sidewalk (SF)	5" New Sidewalk (SF)	7" New Sidewalk (SF)	Remove Concrete Sidewalk & Drive (SF)	Bus Pads (SF)	Remove & Replace C&G (LF)	Adj. MH (EA)	Detectable Warning Field (SF)	Comments
039	702 Morningstar Ln	Morningstar Ln	37.3									at PL 706, 3 sq total
039	706 Morningstar Ln	Morningstar Ln	26.7									at driveway
039	706 Morningstar Ln	Morningstar Ln	48.0									at PL 702, 3 sq total
039	709 Morningstar Ln	Morningstar Ln	106.6									
039	718 Morningstar Ln	Morningstar Ln	80.0									at driveway
039	718 Morningstar Ln	Delladonna Way	26.7									
039	409 Muir Dr	Muir Dr	26.7									
039	413 Muir Dr	Muir Dr	85.3									section behind ramp
039	502 Muir Dr	Muir Dr	26.7									
039	518 Muir Dr	Muir Dr	26.7									at driveway
039	518 Muir Dr	Muir Dr	26.7									
039	526 Muir Dr	Muir Dr	26.7									at driveway
039	526 Muir Dr	Muir Dr	26.7									
039	526 Muir Dr	Muir Dr	26.7									
039	529 Muir Dr	Muir Dr	85.3									section extends thru entire driveway
039	530 Muir Dr	Lerdahl Rd	58.6									section next to driveway
039	530 Muir Dr	Lerdahl Rd	58.6									
039	533 Muir Dr	Morningstar Ln	58.6									
039	533 Muir Dr	Muir Dr	26.7									at driveway
039	533 Muir Dr	Muir Dr	26.7									
039	514 Nova Way	Nova Way	85.3									
039	517 Nova Way	Nova Way	32.0									at PL 525, 3 sq total
039	518 Nova Way	Nova Way	26.7									
039	525 Nova Way	Nova Way	53.3									
039	525 Nova Way	Nova Way	58.6									at PL 517, 3 sq total
039	538 Nova Way	Nova Way	85.3									section extends thru entire driveway
039	542 Nova Way	Nova Way	26.7									section near PL 546
039	545 Nova Way	Nova Way	58.6									
039	545 Nova Way	Lerdahl Rd	85.3									
039	545 Nova Way	Lerdahl Rd	111.9									
039	546 Nova Way	Nova Way	58.6									at driveway
039	101 Pine View Dr	Meadow Valley Dr	50.0									
039	102 Pine View Dr	Meadow Valley Dr	30.0									
039	102 Pine View Dr	Pine View Dr	30.0									
039	106 Pine View Dr	Pine View Dr	80.0									
039	109 Pine View Dr	Pine View Dr	55.0									
039	110 Pine View Dr	Pine View Dr	60.0									at PL 114, 3 sq total
039	110 Pine View Dr	Pine View Dr	30.0									
039	113 Pine View Dr	Pine View Dr	30.0									
039	114 Pine View Dr	Pine View Dr	60.0									at PL 118, 3 sq total
039	114 Pine View Dr	Pine View Dr	30.0									at PL 110, 3 sq total
039	118 Pine View Dr	Pine View Dr	55.0									
039	118 Pine View Dr	Pine View Dr	20.0									at PL 114, 3 sq total
039	121 Pine View Dr	Pine View Dr	50.0									section near PL 117
039	126 Pine View Dr	Pine View Dr	55.0									
039	141 Pine View Dr	Pine View Dr	30.0									
039	141 Pine View Dr	Pine View Dr	25.0									
039	145 Pine View Dr	Pine View Dr	30.0									at driveway
039	149 Pine View Dr	Pine View Dr	30.0									at driveway
039	129 Sauthoff Rd	Sauthoff Rd		30.0								top half of ramp
039	133 Sauthoff Rd	Sauthoff Rd	55.0									
039	137 Sauthoff Rd	Sauthoff Rd	55.0									
039	402 Troy Dr	Troy Dr	25.0									wooded lot frontage on north side of Troy Dr east of Harper Rd, section across from 417 Troy Dr

**District 18 Sidewalk Repairs
Contract #8706**

Ward	Address	Frontage	Remove & Replace 5" Sidewalk (SF)	Remove & Replace 7" Sidewalk (SF)	5" New Sidewalk (SF)	7" New Sidewalk (SF)	Remove Concrete Sidewalk & Drive (SF)	Bus Pads (SF)	Remove & Replace C&G (LF)	Adj. MH (EA)	Detectable Warning Field (SF)	Comments
039	502 Troy Dr	Troy Dr	80.0									Troy Gardens frontage, section across from 509 Troy Dr
039	622 Troy Dr	Troy Dr	30.0									
039	630 Troy Dr	Troy Dr	55.0									
039	726 Troy Dr	Troy Dr	16.0									at PL 728, 1 sq total
039	730 Troy Dr	Troy Dr	16.0									at PL 728 and 726, 1 sq total
			70389.1	6738.4	402.0	140.0	246.0	2360.0	403.5	7.0	512.0	

ALDERMANIC DIST. 18 TREE SITES - NRC & BEND LIST

Ward	Address	Frontage	NRC	Bend	# Panels	SW Width	SW Length	Comments
33	1829 Browning Rd	Dryden Dr	NRC		3	5.3	15	
33	1921 Thackeray Rd	Thackeray Rd		Bend	1	5.3	5	at PL with 1925 Thackeray Rd; 3 stones total
33	1905 Thackeray Rd	Thackeray Rd	NRC		2	5.3	10	
33	3409 Dryden Dr	Thackeray Rd		Bend	4	5.3	20	
33	3610 Dryden Dr	Dryden Dr	NRC		3	5.3	15	
33	1929 Tennyson Ln	Tennyson Ln		Bend	2	5.3	10	
33	3718 Eliot Ln	Eliot Ln	NRC		3	5.3	15	
33	3514 Spenser Ln	Spenser Ln	NRC		4	5.3	20	
34	1802 Anhalt Dr	Anhalt Dr	NRC		2	5.3	10	
34	4505 Rigney Ln	Rigney Ln	NRC		2	5.3	10	
34	4529 Rigney Ln	Rigney Ln		Bend	1	5.3	5	
34	4530 Rigney Ln	Rigney Ln		Bend	2	5.3	10	
34	4426 Rigney Ln	Rigney Ln	NRC		4	5.3	20	
34	4418 Rigney Ln	Rigney Ln		Bend	3	5.3	15	
34	4402 Rigney Ln	Rigney Ln	NRC		0.25	5.3	2	at PL with 4314 Rigney Ln; 5 stones total
34	4314 Rigney Ln	Rigney Ln	NRC		4.75	5.3	25	at PL with 4402 Rigney Ln; 5 stones total
34	4305 Rigney Ln	Rigney Ln	NRC		2	5.3	10	at PL with 4309 Rigney Ln; 4 stones total
34	4309 Rigney Ln	Rigney Ln	NRC		2	5.3	11	at PL with 4305 Rigney Ln; 4 stones total
34	4409 Rigney Ln	Rigney Ln		Bend	2	5.3	10	
34	4413 Rigney Ln	Rigney Ln		Bend	3	5.3	15	
34	4310 Prairie View Dr	Prairie View Dr	NRC		1	5.3	5	
34	1901 Pond St	Pond St		Bend	2	5.3	11	at PL with 1905 Pond St; 4 stones total
34	1905 Pond St	Pond St		Bend	2	5.3	10	at PL with 1901 Pond St; 4 stones total
34	1925 Pond St	Pond St	NRC		1	5.3	5	at PL with 1929 Pond St; 2 stones total
34	1929 Pond St	Pond St	NRC		1	5.3	5	at PL with 1925 Pond St; 2 stones total
34	1945 Pond St	Pond St	NRC		2	5.3	10	
34	4413 Hollow Ridge Rd	Hollow Ridge Rd	NRC		2	5.3	10	
34	1913 Anhalt Dr	Hollow Ridge Rd	NRC		0.25	5.3	2	

Forestry Specialist Jeff Heinecke - 608-444-2673 or jheinecke@cityofmadison.com for all NRC site and other Root inspection needs

ALDERMANIC DIST. 18 TREE SITES - NRC & BEND LIST

Ward	Address	Frontage	NRC	Bend	# Panels	SW Width	SW Length	Comments
34	4418 Hollow Ridge Rd	Hollow Ridge Rd	NRC		2.75	5.3	14	
34	1922 Pond St	Doe Crossing Trl		Bend	2	5.3	10	
34	1817 Anhalt Dr	Prairie View Dr		Bend	3	5.3	15	
34	1913 Anhalt Dr	Anhalt Dr	NRC		5	5.3	15	
34	2010 Anhalt Dr	Anhalt Dr		Bend	2	5.3	10	
34	1934 Anhalt Dr	Anhalt Dr		Bend	1.5	5.3	8	at PL with 1930 Anhalt Dr; 3 Stones total
34	1930 Anhalt Dr	Anhalt Dr		Bend	1.5	5.3	8	at PL with 1934 Anhalt Dr; 3 Stones total
34	1909 Gulseth St	Gulseth St		Bend	2	5.3	10	
34	1917 Gulseth St	Gulseth St	NRC		2	5.3	10	
34	2010 Gulseth St	Gulseth St	NRC		1.5	5.3	8.5	at PL with 2006 Gulseth St; 3 stones total
34	2006 Gulseth St	Gulseth St	NRC		1.5	5.3	8.5	at PL with 2010 Gulseth St; 3 stones total
34	1918 Gulseth St	Gulseth St		Bend	1.25	5.3	7	
34	1914 Gulseth St	Gulseth St		Bend	0.75	5.3	4	
34	1902 Gulseth St	Hollow Ridge Rd	NRC		1	5.3	5	
34	4502 Hollow Ridge Rd	Anhalt Dr	NRC		2	5.3	10	
34	1633 Wheeler Rd	Wheeler Rd		Bend	2	5.3	10	
34	1634 Wheeler Rd	Wheeler Rd		Bend	2	5.3	10	
34	1614 Arkansas Ave	Arkansas Ave	NRC		3	5.3	15	
34	1601 Arkansas Ave	Arkansas Ave	NRC		2	5.3	10	
34	1617 Arkansas Ave	Arkansas Ave	NRC		3	5.3	15	
34	1621 Arkansas Ave	Arkansas Ave	NRC		2	5.3	10	
34	1629 Arkansas Ave	Arkansas Ave	NRC		4	5.3	20	
34	1629 Arkansas Ave	Arkansas Ave	NRC		1	5.3	5	
34	1637 Arkansas Ave	Arkansas Ave	NRC		4	5.3	20	
34	1638 Arkansas Ave	Arkansas Ave	NRC		1	5.3	5	
34	4610 Texas Trl	Wyoming Way	NRC		2	5.3	10	
34	1610 Delaware Blvd	Delaware Blvd	NRC		6	5.3	30	
34	4602 Dakota Dr	Dakota Dr	NRC		5	5.3	25	

ALDERMANIC DIST. 18 TREE SITES - NRC & BEND LIST

Ward	Address	Frontage	NRC	Bend	# Panels	SW Width	SW Length	Comments
34	1605 Delaware Blvd	Delaware Blvd	NRC		4	5.3	20	
34	1609 Delaware Blvd	Delaware Blvd	NRC		3	5.3	15	
34	4426 Maryland Dr	Maryland Dr	NRC		3	5.3	15	
34	4421 Maryland Dr	Maryland Dr	NRC		3	5.3	15	at PL with 4501 Maryland Dr; 6 stones total
34	4501 Maryland Dr	Maryland Dr	NRC		3	5.3	15	at PL with 4421 Maryland Dr; 6 stones total
34	4401 Texas Trl	Texas Trl	NRC		1	5.3	5	
34	4501 Texas trl	Texas Trl	NRC		1	5.3	5	
34	4505 Texas Trl	Texas Trl	NRC		1	5.3	8	
34	10 Vermont Cir	Vermont Cir	NRC		3	5.3	15	
34	4505 Dakota Dr	Dakota Dr	NRC		2	5.3	10	
34	1534 Arizona Pass	Arizona Pass	NRC		7	5.3	35	
34	4909 Comanche Way	Comanche Way	NRC		2	5.3	10	
34	4902 Comanche Way	Comanche Way	NRC		1	5.3	5	
34	1202 Debra Ln	Debra Ln		Bend	2	5.3	10	
34	1301 Debra Ln	Debra Ln		Bend	1	5.3	5	at PL with 1305 Debra Ln; 2 stones total
34	1305 Debra Ln	Debra Ln		Bend	1	5.3	5	at PL with 1301 Debra Ln; 2 stones total
34	1509 Comanche Way	Comanche Way	NRC		2	5.3	10	Correct address? Should be 5109?
34	1332 Monica Ln	Monica Ln		Bend	3	5.3	15	
34	1230 Monica Ln	Monica Ln	NRC		2	5.3	10	
34	1317 Wheeler Rd	Wheeler Rd	NRC		2	5.3	10	
34	4914 Comanche Way	Wheeler Rd	NRC		2	5.3	10	
34	1402 Iowa Dr	Esch Ln	NRC		1	5.3	5	
35	93 Golf Pkwy	Wheeler Rd		Bend	2	5	11	1630 Wheeler Rd frontage
35	93 Golf Pkwy	Wheeler Rd		Bend	3	5	16	1610 Wheeler Rd frontage, bench/concrete pad at back walk
35	93 Golf Pkwy	Wheeler Rd		Bend	2	5	11	1610 Wheeler Rd frontage, by electrical transformer
35	1404 Wheeler Rd	Wheeler Rd	NRC		3	5	16	1438 Wheeler Rd frontage, near Wheeler Ct driveway
35	1404 Wheeler Rd	Wheeler Rd	NRC		4	5	21	1446 Wheeler Rd frontage
35	5317 Comanche Way	Comanche Way	NRC		3	5.3	16	

ALDERMANIC DIST. 18 TREE SITES - NRC & BEND LIST

Ward	Address	Frontage	NRC	Bend	# Panels	SW Width	SW Length	Comments
35	5346 Comanche Way	Comanche Way		Bend	2	5.3	11	
35	5334 Comanche Way	Comanche Way	NRC		3	5.3	18	at PL 5338, 6sq total
35	1505 Comanche Glen	Comanche Glen	NRC		3	5.3	16	section on cul de sac frontage
35	1510 Comanche Glen	Comanche Glen	NRC		9	5.3	48	
35	1510 Comanche Glen	Comanche Glen	NRC		6	5.3	32	section behind ramp
35	5506 Comanche Way	Comanche Way	NRC		3	5.3	16	
35	1401 Warrior Ln	Warrior Ln	NRC		7	5.3	36	brick paver walkway abuts sidewalk
35	1414 Warrior Ln	Warrior Ln	NRC		4	5.3	22	at PL 1410, 6sq total
35	5517 Manitowish Way	Warrior Ln		Bend	2	5.3	11	first tree east of Manitowish
35	5514 Manitowish Way	Manitowish Way	NRC		5	5.3	27	brick paver walkway at back of walk
35	5601 Comanche Way	Comanche Way		Bend	4	5.3	21	1sq at driveway
35	5629 Comanche Way	Comanche Way	NRC		2	5.3	12	at PL 1501 Burning Wood Way, 4sq total
35	1501 Burning Wood Way	Burning Wood Way	NRC		4	5.3	21	
35	5622 Comanche Way	Comanche Way	NRC		4	5.3	21	water curb stop in section
35	1418 Red Cloud Ln	Red Cloud Ln		Bend	4	5	21	
35	1406 Red Cloud Ln	Red Cloud Ln	NRC		3	5	16	
35	5525 Manitowish Way	Red Cloud Ln		Bend	5	5	26	
35	5522 Manitowish Way	Manitowish Way		Bend	3	5	16	
35	5522 Manitowish Way	Manitowish Way	NRC		3	5	16	near PL 5518
35	5521 Manitowish Way	Manitowish Way		Bend	3	5	16	
35	5521 Manitowish Way	Manitowish Way		Bend	5	5	25	section extends behind ramp
35	5521 Manitowish Way	Red Cloud Ln	NRC		6	5	30	
35	1405 Red Cloud Ln	Red Cloud Ln	NRC		4	5	22	
35	1405 Red Cloud Ln	Red Cloud Ln	NRC		5	5	26	
35	1304 Burning Wood Way	Burning Wood Way		Bend	3	5	16	Cherokee Park outlot, just north of Comanche Way int
35	1317 Burning Wood Way	Burning Wood Way	NRC		3	5	17	
35	1321 Burning Wood Way	Burning Wood Way	NRC		2	5	11	
35	1321 Burning Wood Way	Burning Wood Way	NRC		5	5	27	1sq at driveway

ALDERMANIC DIST. 18 TREE SITES - NRC & BEND LIST

Ward	Address	Frontage	NRC	Bend	# Panels	SW Width	SW Length	Comments
35	1321 Burning Wood Way	Burning Wood Way	NRC		4.5	5	25	at PL 1325, 6sq total
35	5526 Manitowish Way	Burning Wood Way	NRC		9	5	50	
35	5526 Manitowish Way	Manitowish Way		Bend	3	5	17	
35	1401 Burning Wood Way	Burning Wood Way	NRC		5	5	27	
35	1405 Burning Wood Way	Burning Wood Way	NRC		2	5	12	
35	913 Burning Wood Way	Burning Wood Way	NRC		5	5	28	at PL 917, 6sq total
35	925 Burning Wood Way	Burning Wood Way		Bend	1	5	10	at PL 1 Burning Wood Ct, 2sq total
35	5326 Namekagon Ln	Burning Wood Way	NRC		3	5	16	
35	1201 Burning Wood Way	Mosinee Ln	NRC		4	5	21	
35	1225 Burning Wood Way	Shoshonee Ln	NRC		4	5	21	
35	1225 Burning Wood Way	Shoshonee Ln	NRC		3	5	16	
35	917 Menomonie Ln	Menomonie Ln	NRC		5	5	25	RFT
35	917 Menomonie Ln	Menomonie Ln	NRC		3	5	16	CFT
35	925 Menomonie Ln	Menomonie Ln	NRC		3	5	17	
35	933 Menomonie Ln	Menomonie Ln	NRC		4	5	22	at PL 937, 5sq total
35	945 Menomonie Ln	Menomonie Ln	NRC		3	5	16	RFT
35	945 Menomonie Ln	Menomonie Ln	NRC		4	5	21	CFT
35	1001 Menomonie Ln	Menomonie Ln	NRC		3	5	18	
35	1013 Menomonie Ln	Menomonie Ln	NRC		1.7	5	13	at PL 1009, 3sq total
35	1101 Menomonie Ln	Menomonie Ln	NRC		3	5	16	
35	5301 Chinook Ln	Menomonie Ln		Bend	4	5	21	
35	5317 Chinook Ln	Chinook Ln		Bend	2	5	13	at PL 5313, 4sq total
35	5317 Chinook Ln	Chinook Ln		Bend	3	5	16	
35	926 Menomonie Ln	Menomonie Ln	NRC		4	5	21	
35	914 Menomonie Ln	Menomonie Ln		Bend	3	5	16	
35	910 Menomonie Ln	Menomonie Ln		Bend	4	5	22	
35	1302 Menomonie Ln	Menomonie Ln	NRC		3	5	18	at PL 1306, 5sq total
35	5309 Arapahoe Ln	Arapahoe Ln		Bend	2	5.3	11	

ALDERMANIC DIST. 18 TREE SITES - NRC & BEND LIST

Ward	Address	Frontage	NRC	Bend	# Panels	SW Width	SW Length	Comments
35	5333 Arapahoe Ln	Arapahoe Ln	NRC		3	5.3	16	
35	5322 Arapahoe Ln	Arapahoe Ln		Bend	5	5.3	27	
35	5302 Arapahoe Ln	Menomonie Ln	NRC		1	5.3	6	
35	5302 Arapahoe Ln	Menomonie Ln	NRC		3.5	5.3	20	at PL 1202 Menomonie Ln, 5sq total
35	1202 Menomonie Ln	Mosinee Ln		Bend	3	5.3	16	
35	5317 Mosinee Ln	Mosinee Ln	NRC		5	5.3	26	
35	5321 Mosinee Ln	Mosinee Ln	NRC		3	5.3	16	
35	5310 Mosinee Ln	Mosinee Ln	NRC		3	5.3	18	at PL 5306, 5sq total
35	5310 Namekagon Ln	Namekagon Ln	NRC		7	5.3	38	2sq at driveway
35	1105 Menomonie Ln	Menomonie Ln	NRC		7	5.3	37	
35	1201 Menomonie Ln	Menomonie Ln		Bend	5	5.3	27	at PL 1205, 6sq total
35	1213 Menomonie Ln	Menomonie Ln		Bend	2.5	5.3	13	at PL 1209, 3sq total
36	4014 N Sherman Ave	N Sherman Ave	NRC		2	5.3	10	
36	4122 N Sherman Ave	N Sherman Ave	NRC		2	5.3	10	
36	1649 Sunfield St	Sunfield St	NRC		1	5.3	5	
36	1662 Sunfield St	N Sherman Ave	NRC		3	5.3	15	
37	1121 Winn Trl	Northview Dr	NRC		2	5.3	10	
37	4426 Northview Dr	Northview Dr	NRC		3	5.3	15	
37	4422 Northview Dr	Northview Dr	NRC		3	5.3	16	
37	4418 Northview Dr	Northview Dr		Bend	3	5.3	15	
37	1129 Havey Rd	Iowa Dr	NRC		2	5.3	10	
37	4505 Tennessee Trl	Tennessee Trl	NRC		4	5.3	20	
37	4509 Tennessee Trl	Tennessee Trl	NRC		2	5.3	11	
37	4601 Tennessee Trl	Tennessee Trl	NRC		3	5.3	15	
37	4502 Tennessee Trl	Winn Trl	NRC		7	5.3	35	
37	4502 Tennessee Trl	Winn Trl	NRC		3	5.3	15	at PL with 1222 Winn Trl; 4 stones total
37	1122 Winn Trl	Winn Trl	NRC		4	5.3	20	
37	1217 Melby Dr	Melby Dr	NRC		3	5.3	15	

ALDERMANIC DIST. 18 TREE SITES - NRC & BEND LIST

Ward	Address	Frontage	NRC	Bend	# Panels	SW Width	SW Length	Comments
37	1218 Melby Dr	Melby Dr	NRC		2	5.3	10	
37	1202 Melby Dr	Melby Dr	NRC		4	5.3	20	
37	4714 Mandrake Rd	Mandrake Rd	NRC		2.5	5.3	14	at PL with 4718 Mandrake Rd; 3 stones total
37	4715 Mandrake Rd	Mandrake Rd	NRC		3	5.3	15	
37	4418 Mandrake Rd	Mandrake Rd		Bend	2	5.3	10	at PL with 4414 Mandrake Rd; 4 stones total
37	4406 Mandrake Rd	Mandrake Rd	NRC		3	5.3	15	
37	4406 Mandrake Rd	Mandrake Rd	NRC		1	5.3	5	
37	4402 Mandrake Rd	Mandrake Rd		Bend	2	5.3	10	
37	4409 Mandrake Rd	Mandrake Rd	NRC		4	5.3	20	
37	4705 Mandrake Rd	Mandrake Rd	NRC		4	5.3	20	
37	1125 Havey Rd	Havey Rd		Bend	2	5.3	10	
37	4721 Mandrake Rd	Monica Ln	NRC		4	5.3	20	
37	1014 Monica Ln	Monica Ln	NRC		5	5.3	25	
37	4810 Ilene Ln	Ilene Ln	NRC		2	5.3	10	
37	4805 Ilene Ln	Ilene Ln	NRC		2	5.3	10	at PL with 1002 Monica Ln; 4 stones total
37	1009 Debra Ln	Debra Ln	NRC		4	5.3	20	
37	1117 Debra Ln	Debra Ln		Bend	2	5.3	10	
37	1126 Debra Ln	Debra Ln	NRC		2	5.3	10	
37	1114 Debra Ln	Debra Ln	NRC		1	5.3	5	at PL with 1110 Debra Ln; 2 stones total
37	4913 Ilene Ln	Ilene Ln	NRC		5	5.3	25	
37	902 Northland Dr	Debra Ln	NRC		8	5.3	40	Northland Manor Park
37	1022 Northland Dr	Northland Dr	NRC		5	5.3	25	
37	926 Northland Dr	Northland Dr	NRC		2	5.3	10	
37	913 Northland Dr	Northland Dr	NRC		1	5.3	5	
37	1025 Northland Dr	Northland Dr		Bend	2	5.3	10	
37	1013 Northland Dr	Jay Dr	NRC		5	5.3	25	
37	4510 Jay Dr	Jay Dr	NRC		4	5.3	20	
37	4506 Jay Dr	Jay Dr	NRC		4	5.3	20	

ALDERMANIC DIST. 18 TREE SITES - NRC & BEND LIST

Ward	Address	Frontage	NRC	Bend	# Panels	SW Width	SW Length	Comments
37	4418 Jay Dr	Jay Dr		Bend	2	5.3	10	
37	11 Jay Cir	Jay Cir	NRC		2	5.3	11	
37	3 Jay Cir	Jay Cir	NRC		2	5.3	10	
37	4413 Jay Dr	Jay Cir	NRC		2	5.3	10	
37	4413 Jay Dr	Jay Dr	NRC		6	5.3	30	at PL with 4417 Jay Dr; 6 Stones total
37	1022 Reinke Dr	Jay Dr		Bend	3	5.3	15	
37	4509 Jay Dr	Jay Dr	NRC		3	5.3	15	
37	4601 Jay Dr	Jay Dr	NRC		2	5.3	10	
37	1021 Northland Dr	Jay Dr		Bend	2	5.3	10	
37	4301 School Rd	Havey Rd		Bend	2	5.3	10	
37	913 Northland Dr	Barby Ln	NRC		6	5.3	30	
37	913 Northland Dr	Barby Ln	NRC		1	5.3	5	
37	4710 Barby Ln	Barby Ln	NRC		3	5.3	15	
37	13 Judy Cir	Barby Ln	NRC		3	5.3	15	
37	7 Judy Cir	Judy Cir	NRC		3	5.3	15	
37	930 Nancy Ln	Barby Ln	NRC		3	5.3	15	
37	4302 Barby Ln	Barby Ln	NRC		4.5	5.3	23	at PL with 4306 Barby Ln; 6 stones total
37	4509 Barby Ln	Barby Ln	NRC		3	5.3	15	
37	4513 Barby Ln	Barby Ln	NRC		3	5.3	15	
37	4617 Barby Ln	Barby Ln		Bend	4	5.3	20	
37	4505 Judy Ln	Judy Ln	NRC		2	5.3	10	
37	4705 Judy Ln	Judy Ln	NRC		2	5.3	10	
37	1001 Northland Dr	Judy Ln		Bend	2	5.3	10	
37	4417 School Rd	School Rd	NRC		7	5.3	35	
37	4601 School Rd	School Rd	NRC		2	5.3	10	
37	4910 School Rd	School Rd	NRC		1.5	5.3	8	at PL with 825 Wheeler Rd; 2 stones total
37	817 Wheeler Rd	Wheeler Rd	NRC		6	5.3	30	
37	4802 School Rd	Northland Dr	NRC		2	5.3	10	

ALDERMANIC DIST. 18 TREE SITES - NRC & BEND LIST

Ward	Address	Frontage	NRC	Bend	# Panels	SW Width	SW Length	Comments
37	618 Havey Rd	Havey Rd	NRC		5	5.3	25	
37	4621 Bonner Ln	Bonner Ln		Bend	4	5.3	20	
37	4637 Bonner Ln	Bonner Ln	NRC		3	5.3	15	
37	4713 Bonner Ln	Bonner Ln		Bend	6	5.3	30	
37	701 Wheeler	Bonner Ln	NRC		2	5.3	10	
37	602 Claremont Ln	Claremont Ln		Bend	4	5.3	20	
37	4526 Bonner Ln	Bonner Ln		Bend	2	5.3	10	
37	4301 Bonner Ln	Bonner Ln	NRC					
37	4501 Cody Ln	Cody Ln		Bend	2	5.3	10	
37	4509 Cody Ln	Cody Ln		Bend	1	5.3	5	
37	4613 Cody Ln	Cody Ln	NRC		2	5.3	10	
37	4513 Kennedy Rd	Kennedy Rd	NRC		5	5.3	25	
37	4605 Kennedy Rd	Kennedy Rd		Bend	3	5.3	15	
37	4613 Kennedy Rd	Kennedy Rd	NRC		1	5.3	5	at PL with 4617 Kennedy Rd; 2 stones total
37	4621 Kennedy Rd	Kennedy Rd	NRC		3	5.3	16	
37	4709 Kennedy Rd	Kennedy Rd	NRC		2.5	5.3	13	at PL with 4713 Kennedy Rd; 5 stones total
37	4721 Kennedy Rd	Kennedy Rd	NRC		5	5.3	25	
37	505 Wheeler Rd	Wheeler Rd	NRC		4	5.3	20	
37	509 Wheeler Rd	Wheeler Rd	NRC		2.5	5.3	13	at PL with 513 Wheeler Rd; 3 stones total
37	513 Wheeler Rd	Wheeler Rd	NRC		0.5	5.3	3	at PL with 509 Wheeler Rd; 3 stones total
37	513 Wheeler Rd	Wheeler Rd	NRC		4	5.3	20	
37	1 Weeping Birch Cir	Wheeler Rd	NRC		5	5.3	25	
37	526 Dapin Rd	Dapin Rd		Bend	3	5	16	
37	518 Dapin Rd	Dapin Rd		Bend	2.5	5	14	at PL 514, 4sq total
37	4401 American Ash Dr	American Ash Dr	NRC		1.5	5	10	at PL 4405, 2sq total
37	4505 American Ash Dr	American Ash Dr	NRC		1	5	8	at PL 4501, 3sq total
37	4517 American Ash Dr	American Ash Dr	NRC		4	5	21	
37	4601 American Ash Dr	American Ash Dr	NRC		6	5	32	1sq of section at driveway

ALDERMANIC DIST. 18 TREE SITES - NRC & BEND LIST

Ward	Address	Frontage	NRC	Bend	# Panels	SW Width	SW Length	Comments
37	4701 American Ash Dr	American Ash Dr		Bend	3	5	16	water curb stop in section
37	4614 American Ash Dr	American Ash Dr	NRC		3	5	16	
37	4506 American Ash Dr	American Ash Dr		Bend	3	5	17	at PL 4502, 5sq total
37	4498 White Aspen Rd	White Aspen Rd	NRC		2	5	11	4430 frontage, multi duplex property
37	4498 White Aspen Rd	White Aspen Rd		Bend	3	5	16	4428 frontage, multi duplex property
37	4498 White Aspen Rd	White Aspen Rd		Bend	4	5	20	4414-4416 frontage, multi duplex property
38	1213 Blaine Dr	Blaine Dr	NRC		3	5.3	18	
38	1322 Forster Dr	Forster Dr		Bend	3	5.3	17	
38	3701 Toban Dr	Toban Dr	NRC		5	5.3	27	
38	3929 School Rd	School Rd	NRC		4	5.3	22	
38	905 Havey Rd	Havey Rd		Bend	2	5.3	12	
38	921 Havey Rd	Havey Rd	NRC		1	5.3	6	
38	4202 School Rd	School Rd	NRC		3	5.3	16	near PL 4210
38	4202 School Rd	School Rd	NRC		2	5.3	10	
38	4221 Barnett St	Havey Rd	NRC		2	5.3	10	1sq at driveway
38	601 Havey Rd	Kennedy Rd	NRC		3	5.3	16	first tree south of Havey Rd
38	601 Havey Rd	Kennedy Rd	NRC		3	5.3	15	second tree south of Havey Rd
38	2 Northridge Ter	Northridge Ter		Bend	2	5	12	
38	2 Northridge Ter	Northridge Ter		Bend	5	5	27	
38	50 Northridge Ter	Northridge Ter	NRC		1.5	5	10	at PL 42, 3sq total
38	57 Northridge Ter	Northridge Ter	NRC		3	5	17	bld 58 frontage
38	57 Northridge Ter	Northridge Ter	NRC		5	5	28	bld 58 frontage
38	41 Northridge Ter	Northridge Ter		Bend	2	5	12	north of bld
38	33 Northridge Ter	Northridge Ter		Bend	3	5	17	
38	9 Northridge Ter	Northridge Ter		Bend	3	5	17	
38	1 Northridge Ter	Northridge Ter		Bend	5	5	28	walkway at back of walk
38	1 Northridge Ter	Northridge Ter		Bend	5	5	28	
39	630 Troy Dr	Troy Dr	NRC		2	5	11	

ALDERMANIC DIST. 18 TREE SITES - NRC & BEND LIST

Ward	Address	Frontage	NRC	Bend	# Panels	SW Width	SW Length	Comments
39	3605 Marcy Rd	Marcy Rd	NRC		2	5.3	11	3605 frontage
39	3513 Little Fleur Ln	Little Fleur Ln		Bend	4	5.3	21	
39	705 Delladonna Way	Delladonna Way		Bend	4	5.3	21	
39	705 Delladonna Way	Delladonna Way		Bend	3.5	5.3	18	at PL 709, 4sq total
39	709 Delladonna Way	Delladonna Way		Bend	0.5	5.3	3	at PL 705, 4sq total
39	706 Morningstar Ln	Morningstar Ln	NRC		1.8	5.3	10	at PL 702, 3sq total
39	702 Morningstar Ln	Morningstar Ln	NRC		1.2	5.3	8	at PL 706, 3sq total
39	709 Morningstar Ln	Morningstar Ln	NRC		4	5.3	20	
39	2 Badeau Cir	Badeau Cir	NRC		3	5.3	16	
39	536 Morningstar Ln	Little Fleur Ln	NRC		2	5.3	11	
39	532 Morningstar Ln	Morningstar Ln	NRC		3	5.3	16	
39	3505 Lerdahl Rd	Lerdahl Rd	NRC		5	5.3	27	
39	514 Nova Way	Nova Way	NRC		3	5.3	16	
39	525 Nova Way	Nova Way		Bend	2	5.3	10	
39	545 Nova Way	Nova Way	NRC		2	5.3	11	
39	545 Nova Way	Lerdahl Rd	NRC		3	5.3	16	
39	545 Nova Way	Lerdahl Rd	NRC		4	5.3	21	
39	413 Muir Dr	Muir Dr	NRC		3	5.3	16	behind ramp
39	533 Muir Dr	Morningstar Ln	NRC		2	5.3	11	
39	537 Morningstar Ln	Morningstar Ln	NRC		4	5.3	21	
39	141 Meadow Ridge Ln	Meadow Ridge Ln	NRC		2	5	11	wooded lot frontage on Meadow Ridge east of Brown Ln
39	145 Meadow Ridge Ln	Meadow Ridge Ln	NRC		4	5	21	
39	149 Meadow Ridge Ln	Meadow Ridge Ln	NRC		3	5	16	
39	149 Meadow Ridge Ln	Meadow Ridge Ln	NRC		5	5	26	1sq at driveway
39	154 Meadow Ridge Ln	Meadow Ridge Ln	NRC		4	5	21	
39	154 Meadow Ridge Ln	Meadow Ridge Ln	NRC		3	5	15	
39	154 Meadow Ridge Ln	Meadow Ridge Ln	NRC		1	5	5	at PL 150, 4sq total
39	150 Meadow Ridge Ln	Meadow Ridge Ln	NRC		3	5	17	at PL 154, 4sq total

ALDERMANIC DIST. 18 TREE SITES - NRC & BEND LIST

Ward	Address	Frontage	NRC	Bend	# Panels	SW Width	SW Length	Comments
39	150 Meadow Ridge Ln	Meadow Ridge Ln	NRC		3	5	15	
39	146 Meadow Ridge Ln	Meadow Ridge Ln	NRC		5	5	26	
39	142 Meadow Ridge Ln	Meadow Ridge Ln	NRC		6	5	31	
39	126 Pine View Dr	Pine View Dr		Bend	2	5	11	
39	118 Pine View Dr	Pine View Dr	NRC		2	5	11	
39	118 Pine View Dr	Pine View Dr		Bend	0.7	5	5	at PL 114, 3sq total
39	114 Pine View Dr	Pine View Dr		Bend	2.3	5	13	at PL 118, 3sq total
39	114 Pine View Dr	Pine View Dr		Bend	1	5	6	at PL 110, 3sq total
39	110 Pine View Dr	Pine View Dr		Bend	2	5	12	at PL 114, 3sq total
39	106 Pine View Dr	Pine View Dr	NRC		3	5	17	
39	101 Pine View Dr	Meadow Valley Dr		Bend	2	5	10	
39	109 Pine View Dr	Pine View Dr	NRC		2	5	11	
39	113 Pine View Dr	Pine View Dr	NRC		1	5	6	
39	121 Pine View Dr	Pine View Dr		Bend	2	5	10	near PL 117
39	121 Briar Crest St	Briar Crest St	NRC		5	5	27	1sq at driveway
39	4109 Brown Ln	Brown Ln	NRC		6	5	32	
39	4126 Green Ave	Green Ave	NRC		5	6	30	
39	4126 Green Ave	Green Ave	NRC		4	6	24	at PL 4122, 5sq total, 2sq at driveway
39	4122 Green Ave	Green Ave	NRC		1	6	6	at PL 4126, 5sq total
39	4209 Brown Ln	Brown Ln	NRC		1.5	5	8	at PL 4213, 5sq total
39	4213 Brown Ln	Brown Ln	NRC		3.5	5	18	at PL 4209, 5sq total
39	4217 Brown Ln	Brown Ln		Bend	2	5	11	
39	4217 Brown Ln	Brown Ln	NRC		4	5	21	
39	4225 Brown Ln	Brown Ln	NRC		6	5	32	
39	4225 Brown Ln	Brown Ln		Bend	1.3	5	8	at PL 121 Knutson Dr, 3sq total
39	121 Knutson Dr	Brown Ln		Bend	1.7	5	10	at PL 4225 Brown Ln, 3sq total
39	4302 Green Ave	Knutson Dr		Bend	2	5	11	
39	4301 Brown Ln	Knutson Dr		Bend	3	5	16	

ALDERMANIC DIST. 18 TREE SITES - NRC & BEND LIST

Ward	Address	Frontage	NRC	Bend	# Panels	SW Width	SW Length	Comments
39	4302 Brown Ln	Knutson Dr		Bend	1.8	5	10	at PL 114 Knutson Dr, 2sq total
39	114 Knutson Dr	Knutson Dr		Bend	0.2	5	2	at PL 4302 Brown Ln, 2sq total
39	4214 Heffernan Dr	Heffernan Dr	NRC		2	5	11	at PL 4210, 3sq total
39	4210 Heffernan Dr	Heffernan Dr	NRC		1	5	5	at PL 4214, 3sq total
39	4206 Heffernan Dr	Heffernan Dr	NRC		1	5	6	
39	4202 Heffernan Dr	Heffernan Dr		Bend	5	5	26	1sq at driveway
39	4201 Heffernan Dr	Heffernan Dr	NRC		3	5	15	
39	4217 Heffernan Dr	Heffernan Dr	NRC		6	5	30	
39	4217 Heffernan Dr	Heffernan Dr	NRC		1.5	5	9	at PL 4221, 3sq total
39	4221 Heffernan Dr	Heffernan Dr	NRC		1.5	5	9	at PL 4217, 3sq total
39	117 Knutson Dr	Knutson Dr	NRC		3	5	15	
39	117 Knutson Dr	Brown Ln	NRC		2	5	11	
39	4226 Brown Ln	Brown Ln	NRC		3	5	16	
39	4218 Brown Ln	Brown Ln	NRC		5	5	26	
39	4214 Brown Ln	Brown Ln		Bend	4	5	21	
39	4214 Brown Ln	Brown Ln		Bend	3	5	16	1sq at driveway
39	4210 Brown Ln	Brown Ln	NRC		4	5	21	
39	4210 Brown Ln	Brown Ln		Bend	2	5	12	at PL 4206, 4sq total
39	4206 Brown Ln	Brown Ln		Bend	2	5	11	at PL 4210, 4sq total
39	4206 Brown Ln	Brown Ln	NRC		1.5	5	9	at PL 4202, 3sq total
39	4202 Brown Ln	Brown Ln	NRC		1.5	5	8	at PL 4206, 3sq total
39	4202 Brown Ln	Brown Ln	NRC		4	5	21	
39	4357 Beilfuss Dr	Beilfuss Dr	NRC		5	5	25	
39	4326 Green Ave	Beilfuss Dr		Bend	2	5	11	
39	4333 Green Ave	Green Ave	NRC		2	5	11	
39	4366 Beilfuss Dr	Beilfuss Dr		Bend	3	5	16	
39	4362 Beilfuss Dr	Beilfuss Dr		Bend	4	5	20	
39	4338 Beilfuss Dr	Beilfuss Dr	NRC		6	5	32	Westport Meadows Park, across from 4341

ALDERMANIC DIST. 18 TREE SITES - NRC & BEND LIST


Ward	Address	Frontage	NRC	Bend	# Panels	SW Width	SW Length	Comments
39	4338 Beifuss Dr	Beifuss Dr	NRC		4	5	21	Westport Meadows Park, across from 4337
39	4326 Beifuss Dr	Beifuss Dr	NRC		2	5	12	at PL 4322, 4sq total
39	4322 Beifuss Dr	Beifuss Dr	NRC		2	5	13	at PL 4326, 4sq total
39	4310 Beifuss Dr	Beifuss Dr	NRC		3.7	5	20	at PL 4306, 4sq total
39	4306 Beifuss Dr	Beifuss Dr	NRC		0.3	5	3	at PL 4310, 4sq total
39	4345 Beifuss Dr	Beifuss Dr		Bend	3	5	15	

City of Madison Aldermanic District 18

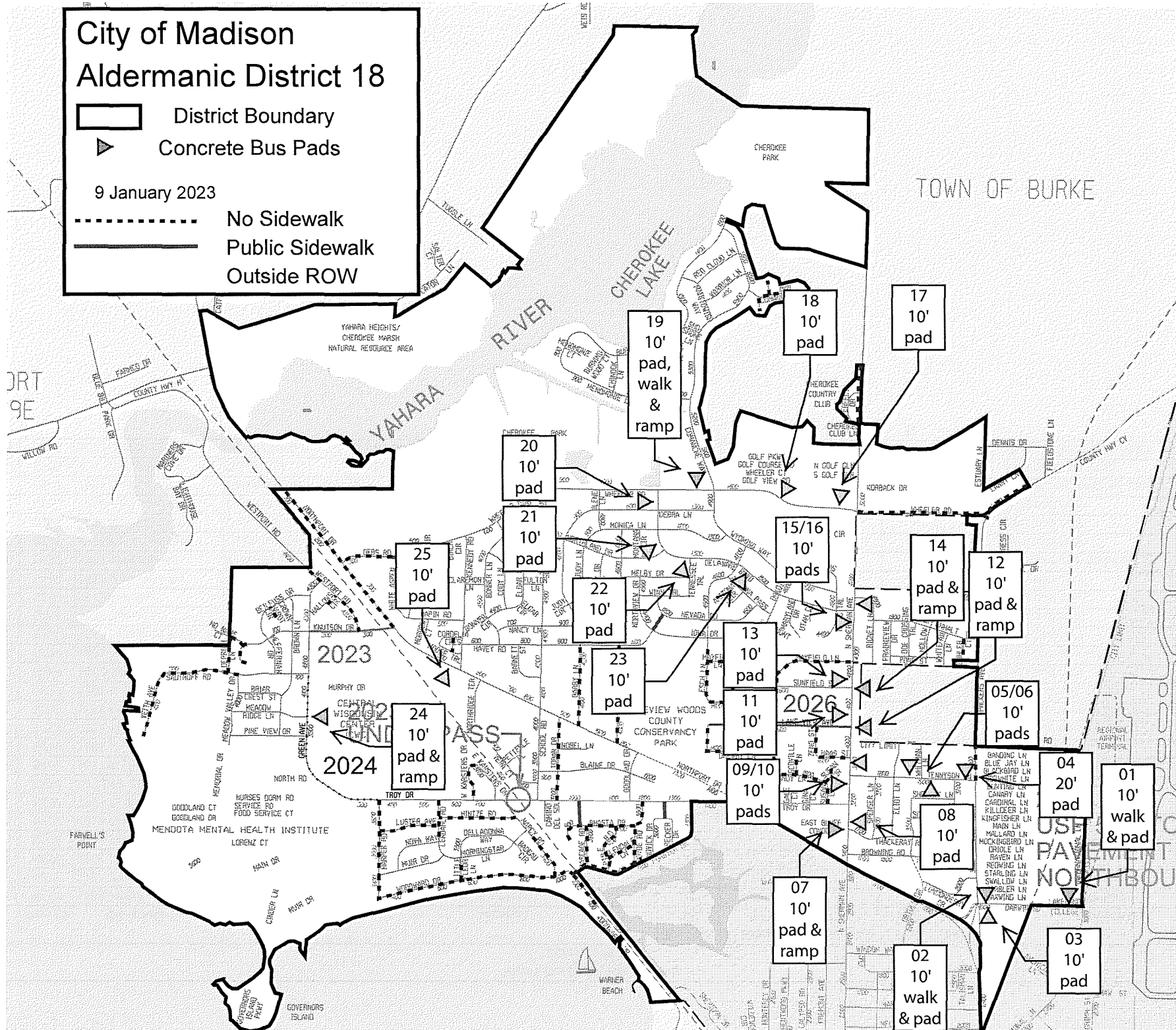
 District Boundary

 Concrete Bus Pads

9 January 2023

 No Sidewalk

 Public Sidewalk
Outside ROW



Metro Bus Pad Improvements

Contract #8706

Map	Stop ID	Situs Address	Frontage	Location	Bus Pads (SF)	5" Sidewalk (SF)	7" Sidewalk (SF)	DWF (SF)	R&R C&G (LF)	Comments
18-01	NEW	3108 International Ln	Darwin Rd	N Side of Darwin Rd, W of International Ln	100	250				Bus pad and walkway
18-02	NEW	2102 Darwin Rd	Darwin Rd	N Side of Darwin Rd, E of Packers Ave	30	100				Bus pad and walkway
18-03	NEW	2101 Darwin Rd	Darwin Rd	S Side of Darwin Rd, E of Packers Ave	70					Bus pad only
18-04	5166	2024 Tennyson Ln	Tennyson Ln	N Side of Tennyson Ln, W of Packers Ave	120					Bus and shelter pad
18-05	NEW	1916 Tennyson Ln	Tennyson Ln	N Side of Tennyson Ln, W of Whitman Ln	70					Bus pad only
18-06	NEW	1925 Tennyson Ln	Tennyson Ln	S Side of Tennyson Ln, E of Whitman Ln	70					Bus pad only
18-07	5884	309 East Bluff	N Sherman Ave	W Side of N Sherman Ave, S of Thackeray Rd	50		35	8	20	Bus pad and ramp
18-08	5461	3517 N Sherman Ave	N Sherman Ave	E Side of N Sherman Ave, N of Thackeray Rd	50					Bus pad only
18-09	NEW	3806 N Sherman Ave	N Sherman Ave	W Side of N Sherman Ave, S of Tennyson Ln	50					Bus pad only
18-10	5753	1802 Tennyson Ln	N Sherman Ave	E Side of N Sherman Ave, N of Tennyson Ln	50					Bus pad only
18-11	5432	1658 Lake View Ave	N Sherman Ave	W Side of N Sherman Ave, N of Lake View Ave	50					Expand existing bus pad
18-12	5889	4201 N Sherman Ave	N Sherman Ave	E Side of N Sherman Ave, N of Lake View Ave	100		35	8	20	Bus pad and ramp
18-13	5888	1662 Sunfield St	N Sherman Ave	W Side of N Sherman Ave, N of Sunfield St	50					Bus pad only
18-14	NEW	4201 N Sherman Ave	N Sherman Ave	E Side of N Sherman Ave, N of Sunfield St	100		35	8	20	Bus pad and ramp
18-15	NEW	1669 Delaware Blvd	N Sherman Ave	W Side of N Sherman Ave, S of Delaware Blvd	120					Bus pad only
18-16	5253	4530 Rigney Ln	N Sherman Ave	E Side of N Sherman Ave, N of Delaware Blvd	120					Bus pad only
18-17	5230	93 Golf Pkwy	Wheeler Rd	N Side of Wheeler Rd, W of N Sherman Ave	70					Bus pad only
18-18	5484	1512 Golf View Rd	Wheeler Rd	N Side of Wheeler Rd, W of Golf View Rd	70					Bus pad only
18-19	5610	1302 Wheeler Rd	Wheeler Rd	N Side of Wheeler Rd, W of Comanche Way	50	275				Bus pad and walkway
18-20	NEW	4914 Delaware Blvd	Delaware Blvd	W Side of Delaware Blvd, S of Wheeler Rd	50					Bus pad only
18-21	NEW	1138 Northland Dr	Delaware Blvd	W Side of Delaware Blvd, N of Northland Dr	50					Bus pad only
18-22	5865	1225 Delaware Blvd	Delaware Blvd	S Side of Delaware Blvd, W of Tennessee Trl	50					Bus pad only
18-23	5847	4637 Esch Ln	Delaware Blvd	S Side of Delaware Blvd, E of Esch Ln	25					Expand existing bus pad
18-24	5203	317 Knutson Dr	Green Ave	E Side of Green Ave, S of Meadow Ridge Dr	100		35	8	20	Bus pad and ramp
18-25	5715	501 Northport Dr	Northport Dr	S Side of Northport Dr, W of Kennedy Rd	70					Expand existing bus pad
					1735	625	140	32	80	

SECTION E: BIDDERS ACKNOWLEDGEMENT

**ANNUAL CONSTRUCTION & RECONSTRUCTION OF CONCRETE SIDEWALK & INCIDENTAL CONCRETE CURB & GUTTER WORK ORDERED (DISTRICT 18) BY THE COMMON COUNCIL
CONTRACT NO. 8706**


Bidder must state a Unit Price and Total Bid for each item. The Total Bid for each item must be the product of quantity, by Unit Price. The Grand Total must be the sum of the Total Bids for the various items. In case of multiplication errors or addition errors, the Grand Total with corrected multiplication and/or addition shall determine the Grand Total bid for each contract. The Unit Price and Total Bid must be entered numerically in the spaces provided. All words and numbers shall be written in ink.

1. The undersigned having familiarized himself/herself with the Contract documents, including Advertisement for Bids, Instructions to Bidders, Form of Proposal, City of Madison Standard Specifications for Public Works Construction - 2023 Edition thereto, Form of Agreement, Form of Bond, and Addenda issued and attached to the plans and specifications on file in the office of the City Engineer, hereby proposes to provide and furnish all the labor, materials, tools, and expendable equipment necessary to perform and complete in a workmanlike manner the specified construction on this project for the City of Madison; all in accordance with the plans and specifications as prepared by the City Engineer, including Addenda Nos. _____ through _____ to the Contract, at the prices for said work as contained in this proposal. (Electronic bids submittals shall acknowledge addendum under Section E and shall not acknowledge here)
2. If awarded the Contract, we will initiate action within seven (7) days after notification or in accordance with the date specified in the contract to begin work and will proceed with diligence to bring the project to full completion within the number of work days allowed in the Contract or by the calendar date stated in the Contract.
3. The undersigned Bidder or Contractor certifies that he/she is not a party to any contract, combination in form of trust or otherwise, or conspiracy in restraint of trade or commerce or any other violation of the anti-trust laws of the State of Wisconsin or of the United States, with respect to this bid or contract or otherwise.
4. I hereby certify that I have met the Bid Bond Requirements as specified in Section 102.5.
(IF BID BOND IS USED, IT SHALL BE SUBMITTED ON THE FORMS PROVIDED BY THE CITY. FAILURE TO DO SO MAY RESULT IN REJECTION OF THE BID).
5. I hereby certify that all statements herein are made on behalf of Speedway Sand & Gravel (name of corporation, partnership, or person submitting bid) a corporation organized and existing under the laws of the State of WI a partnership consisting of _____; an individual trading as _____; of the City of _____ State of _____; that I have examined and carefully prepared this Proposal, from the plans and specifications and have checked the same in detail before submitting this Proposal; that I have fully authority to make such statements and submit this Proposal in (its, their) behalf; and that the said statements are true and correct.

Jessie Ryan
SIGNATURE
Corp Sec.
TITLE, IF ANY

Sworn and subscribed to before me this 21 day of Feb, 2023.

Katie Lichte
(Notary Public or other officer authorized to administer oaths)
My Commission Expires 01-06-27



Bidders shall not add any conditions or qualifying statements to this Proposal.

Contract 8706 – Speedway Sand & Gravel, Inc.

Section F: Best Value Contracting (BVC)

This section is a required document for the bid to be considered complete. There are two methods for completing the Best Value Contracting (BVC) form. Method one: The form can be filled out online and submitted to this site to be included with your electronic bid. Method two: The form can be downloaded from the site and submitted by hand to the City of Madison.

Please check the box in the Upload section if submitting the report by hand.

Method of Submittal for BVC (click in box below to choose) *

I will submit Bid Express fillable online form (BVC).

Best Value Contracting

1. The Contractor shall indicate the non-apprenticeable trades used on this contract.

2. Madison General Ordinance (M.G.O.), 33.07(7), does provide for some exemptions from the active apprentice requirement. Apprenticeable trades are those trades considered apprenticeable by the State of Wisconsin. Please check applicable box if you are seeking an exemption.

- Contractor has a total skilled workforce of four or less individuals in all apprenticeable trades combined.
- No available trade training program; The Contractor has been rejected by the only available trade training program, or there is no trade training program within 90 miles.
- Contractor is not using an apprentice due to having a journey worker on layoff status, provided the journey worker was employed by the contractor in the past six months.
- First time contractor on City of Madison Public Works contract requests a onetime exemption but intends to comply on all future contracts and is taking steps typical of a "good faith" effort.
- Contractor has been in business less than one year.
- Contractor doesn't have enough journeyman trade workers to qualify for a trade training program in that respective trade.
- An exemption is granted in accordance with a time period of a "Documented Depression" as defined by the State of Wisconsin.

3. The Contractor shall indicate on the following section which apprenticeable trades are to be used on this contract. Compliance with active apprenticeship, to the extent required by M.G.O. 33.07(7), shall be satisfied by documentation from an applicable trade training body; an apprenticeship contract with the Wisconsin Department of Workforce Development or a similar

agency in another state; or the U.S Department of Labor. This documentation is required prior to the Contractor beginning work on the project site.

The Contractor has reviewed the list and shall not use any apprenticeable trades on this project.

LIST APPRENTICABLE TRADES (check all that apply to your work to be performed on this contract)

- BRICKLAYER
- CARPENTER
- CEMENT MASON / CONCRETE FINISHER
- CEMENT MASON (HEAVY HIGHWAY)
- CONSTRUCTION CRAFT LABORER
- DATA COMMUNICATION INSTALLER
- ELECTRICIAN
- ENVIRONMENTAL SYSTEMS TECHNICIAN / HVAC SERVICE TECH/HVAC INSTALL / SERVICE
- GLAZIER
- HEAVY EQUIPMENT OPERATOR / OPERATING ENGINEER
- INSULATION WORKER (HEAT and FROST)
- IRON WORKER
- IRON WORKER (ASSEMBLER, METAL BLDGS)
- PAINTER and DECORATOR
- PLASTERER
- PLUMBER
- RESIDENTIAL ELECTRICIAN
- ROOFER and WATER PROOFER
- SHEET METAL WORKER
- SPRINKLER FITTER
- STEAMFITTER
- STEAMFITTER (REFRIGERATION)
- STEAMFITTER (SERVICE)
- TAPER and FINISHER
- TELECOMMUNICATIONS (VOICE, DATA and VIDEO) INSTALLER-TECHNICIAN
- TILE SETTER

**ANNUAL CONSTRUCTION & RECONSTRUCTION OF CONCRETE SIDEWALK &
INCIDENTAL CONCRETE CURB & GUTTER WORK ORDERED (DISTRICT 18) BY
THE COMMON COUNCIL
CONTRACT NO. 8706**

Small Business Enterprise Compliance Report

This information may be submitted electronically through
Bid Express or submitted with bid in sealed envelope.

Cover Sheet


Prime Bidder Information

Company: Speedway Sand & Gravel
Address: 8500 Greenway Blvd, Ste. 202
Telephone Number: 608-836-1071 Fax Number: 608-836-7485
Contact Person/Title: Jeff Borth / Office Assistant


Prime Bidder Certification

I, Jeff Borth, Office Assistant of
Name Title
Speedway Sand & Gravel certify that the information
Company

contained in this SBE Compliance Report is true and correct to the best of my knowledge and belief.


Witness' Signature

2/23/23 JS 2/21/23
Date


Bidder's Signature

**ANNUAL CONSTRUCTION & RECONSTRUCTION OF CONCRETE SIDEWALK & INCIDENTAL CURB & GUTTER
WORK ORDERED (DISTRICT 18) BY THE COMMON COUNCIL**

CONTRACT NO. 8706
DATE: 2/23/23

**Speedway Sand & Gravel,
Inc.**

Item	Quantity	Price	Extension
Section B: Proposal Page			
10802 - ROOT CUTTING - SIDEWALK - L.F.	3200.00	\$0.01	\$32.00
20101 - EXCAVATION CUT - C.Y.	20.00	\$15.00	\$300.00
20218 - CRUSHED STONE - TON	25.00	\$13.00	\$325.00
20221 - TOPSOIL - S.Y.	125.00	\$5.00	\$625.00
20302 - SAWCUT CONCRETE FULL DEPTH - L.F.	50.00	\$4.00	\$200.00
20303 - SAWCUT ASPHALT PAVEMENT - L.F.	25.00	\$2.00	\$50.00
20323 - REMOVE CONCRETE SIDEWALK & DRIVE - S.F.	250.00	\$2.00	\$500.00
20401 - CLEARING - I.D.	10.00	\$10.00	\$100.00
20406 - GRUBBING - I.D.	10.00	\$10.00	\$100.00
20501 - ADJUST SEWER ACCESS STRUCTURE - EACH	7.00	\$400.00	\$2,800.00
20502 - ADJUST CATCH BASIN - EACH	1.00	\$300.00	\$300.00
20701 - TERRACE SEEDING - S.Y.	125.00	\$4.00	\$500.00
21061 - EROSION MATTING, CLASS I, URBAN TYPE A - S.Y.	125.00	\$4.00	\$500.00
30101 - #4 EPOXY COATED PAVEMENT TIE - EACH	10.00	\$15.00	\$150.00
30301 - 5 INCH CONCRETE SIDEWALK - S.F.	1125.00	\$11.55	\$12,993.75
30302 - 7 INCH CONCRETE SIDEWALK & DRIVE - S.F.	250.00	\$12.50	\$3,125.00
30330 - PROFILE SAWCUT - L.F.	20.00	\$15.00	\$300.00
30340 - CURB RAMP DETECTABLE WARNING FIELDS - S.F.	592.00	\$9.00	\$5,328.00
30501 - REMOVE AND REPLACE 5 INCH CONCRETE SIDEWALK - SIDEWALK REPLACEMENT PROGRAM - S.F.	73575.00	\$21.09	\$1,551,696.75
30502 - REMOVE AND REPLACE 7 INCH CONCRETE SIDEWALK & DRIVE- SIDEWALK REPLACEMENT PROGRAM - S.F.	7500.00	\$22.04	\$165,300.00
30503 - REMOVE AND REPLACE CONCRETE STEPS - SIDEWALK REPLACEMENT PROGRAM - S.F.	25.00	\$40.00	\$1,000.00
30504 - REMOVE EXISTING ASPHALT SIDEWALK & DRIVEWAY - SIDEWALK REPLACEMENT PROGRAM - S.F.	100.00	\$0.50	\$50.00
30505 - REMOVE AND REPLACE CONCRETE CURB & GUTTER - SIDEWALK REPLACEMENT PROGRAM - L.F.	530.00	\$49.43	\$26,197.90
30506 - RESET BRICK PAVERS - SIDEWALK REPLACEMENT PROGRAM - S.F.	50.00	\$10.00	\$500.00
40202 - HMA PAVEMENT 4 LT 58-28 S - SY	108.00	\$50.00	\$5,400.00
40364 - ADJUST INLET CASTING, TYPE "H" - RESURFACING - EACH	1.00	\$400.00	\$400.00
90001 - HES CONCRETE, REMOVE AND REPLACE 7 INCH CONCRETE SIDEWALK - SIDEWALK REPLACEMENT PROGRAM - S.F.	100.00	\$23.02	\$2,302.00
90002 - BUS PAD - S.F.	1775.00	\$20.50	\$36,387.50
28 Items	Totals		\$1,817,462.90



Department of Public Works
Engineering Division
Robert F. Phillips, P.E., City Engineer

City-County Building, Room 115
210 Martin Luther King, Jr. Boulevard
Madison, Wisconsin 53703
Phone: (608) 266-4751
Fax: (608) 264-9275
engineering@cityofmadison.com
www.cityofmadison.com/engineering

Deputy City Engineer
Gregory T. Fries, P.E.
Deputy Division Manager
Kathleen M. Cryan
Principal Engineer 2
Christopher J. Petykowski, P.E.
John S. Fahrney, P.E.
Principal Engineer 1
Christina M. Bachmann, P.E.
Mark D. Moder, P.E.
Janet Schmidt, P.E.
James M. Wolfe, P.E.
Facilities & Sustainability
Bryan Cooper, Principal Architect
Mapping Section Manager
Eric T. Pederson, P.S.
Financial Manager
Steven B. Danner-Rivers

BIENNIAL BID BOND

Speedway Sand & Gravel, Inc.

(a corporation of the State of Wisconsin)
(individual), (partnership), (hereinafter referred to as the "Principal") and
Fidelity and Deposit Company of Maryland

a corporation of the State of Maryland (hereinafter referred to as the "Surety") and licensed to do business in the State of Wisconsin, are held and firmly bound unto the City of Madison, Wisconsin (hereinafter referred to as the "City"), in the sum equal to the individual proposal guaranty amounts of the total bid or bids of the Principal herein accepted by the City, for the payment of which the Principal and the Surety hereby jointly and severally bind ourselves, our heirs, executors, administrators, successors and assigns.

The condition of this obligation is that the Principal has submitted to the City certain bids for projects from the time period of February 1, 2022 through January 31, 2024.

If the Principal is awarded the contract(s) by the City and, within the time and manner required by law after the prescribed forms are presented for its signature, the Principal enters into (a) written contract(s) in accordance with the bid(s), and files with the City its bond(s) guaranteeing faithful performance and payment for all labor and materials, as required by law, or if the City rejects all bids for the work described, then this obligation shall be null and void; otherwise, it shall remain in full force and effect.

In the event the Principal shall fail to execute and deliver the contract(s) or the performance and payment bond(s), all within the time specified or any extension thereof, the Principal and Surety agree jointly and severally to pay to the City within ten (10) calendar days of written demand a total equal to the sum of the individual proposal guaranty amounts of the total bid(s) as liquidated damages.

The Surety, for value received, hereby agrees that the obligations of it and its bond shall be in no way impaired or affected by any extension of time within which the City may accept a bid, and the Surety does hereby waive notice of any such extension.

This bond may be terminated by the Surety upon giving thirty (30) days written notice to the City of its intent to terminate this bond and to be released and discharged therefrom, but such termination shall not operate to relieve or discharge the Surety from any liability already accrued or which shall accrue before the expiration of such thirty (30) day period.

IN WITNESS WHEREOF, the Principal and the Surety have hereunto set their hands and seals, and such of them as are corporations have caused their corporate seals to be hereto affixed and these presents to be signed by their proper officers, on the day and year set forth below.

PRINCIPAL

Speedway Sand & Gravel, Inc.
COMPANY NAME AFFIX SEAL

Dec 15, 2021
DATE

By: Jessica Ryan
SIGNATURE AND TITLE Corp sec.

SURETY

Fidelity and Deposit Company of Maryland
COMPANY NAME AFFIX SEAL

December 15, 2021
DATE

By: Nicole Stillings
SIGNATURE AND TITLE
Nicole Stillings, Attorney-in-Fact

This certifies that I have been duly licensed as an agent for the Surety in Wisconsin under National Provider No. 6966174 for the year 2020 and appointed as attorney in fact with authority to execute this bid bond, which power of attorney has not been revoked.

December 15, 2021
DATE

Nicole Stillings
AGENT SIGNATURE

1600 Aspen Commons, Suite 990
ADDRESS

Middleton, WI 53562
CITY, STATE AND ZIP CODE

608-242-2551
TELEPHONE NUMBER

Note to Surety and Principal: Any bid submitted which this bond guarantees may be rejected if the Power of Attorney form showing that the Agent of Surety is currently authorized to execute bonds on behalf of Surety is not attached to this bond.

**ZURICH AMERICAN INSURANCE COMPANY
COLONIAL AMERICAN CASUALTY AND SURETY COMPANY
FIDELITY AND DEPOSIT COMPANY OF MARYLAND
POWER OF ATTORNEY**

KNOW ALL MEN BY THESE PRESENTS: That the ZURICH AMERICAN INSURANCE COMPANY, a corporation of the State of New York, the COLONIAL AMERICAN CASUALTY AND SURETY COMPANY, a corporation of the State of Illinois, and the FIDELITY AND DEPOSIT COMPANY OF MARYLAND a corporation of the State of Illinois (herein collectively called the "Companies"), by **Robert D. Murray, Vice President**, in pursuance of authority granted by Article V, Section 8, of the By-Laws of said Companies, which are set forth on the reverse side hereof and are hereby certified to be in full force and effect on the date hereof, do hereby nominate, constitute, and appoint **R. W. FRANK, Brian J. OESTREICH, Melinda C. BLODGETT, Nathan WEAVER, Joshua R. LOFTIS, R.C. BOWMAN, Ted JORGENSEN, Nicole STILLINGS and C. WHITE, of Minneapolis, Minnesota**, its true and lawful agent and Attorney-in-Fact, to make, execute, seal and deliver, for, and on its behalf as surety, and as its act and deed: **any and all bonds and undertakings**, and the execution of such bonds or undertakings in pursuance of these presents, shall be as binding upon said Companies, as fully and amply, to all intents and purposes, as if they had been duly executed and acknowledged by the regularly elected officers of the ZURICH AMERICAN INSURANCE COMPANY at its office in New York, New York., the regularly elected officers of the COLONIAL AMERICAN CASUALTY AND SURETY COMPANY at its office in Owings Mills, Maryland., and the regularly elected officers of the FIDELITY AND DEPOSIT COMPANY OF MARYLAND at its office in Owings Mills, Maryland., in their own proper persons.

The said Vice President does hereby certify that the extract set forth on the reverse side hereof is a true copy of Article V, Section 8, of the By-Laws of said Companies, and is now in force.

IN WITNESS WHEREOF, the said Vice-President has hereunto subscribed his/her names and affixed the Corporate Seals of the said ZURICH AMERICAN INSURANCE COMPANY, COLONIAL AMERICAN CASUALTY AND SURETY COMPANY, and FIDELITY AND DEPOSIT COMPANY OF MARYLAND, this 18th day of November, A.D. 2021.



ATTEST:
ZURICH AMERICAN INSURANCE COMPANY
COLONIAL AMERICAN CASUALTY AND SURETY COMPANY
FIDELITY AND DEPOSIT COMPANY OF MARYLAND

By: *Robert D. Murray*
Vice President

By: *Dawn E. Brown*
Secretary

State of Maryland
County of Baltimore

On this 18th day of November, A.D. 2021, before the subscriber, a Notary Public of the State of Maryland, duly commissioned and qualified, **Robert D. Murray, Vice President and Dawn E. Brown, Secretary** of the Companies, to me personally known to be the individuals and officers described in and who executed the preceding instrument, and acknowledged the execution of same, and being by me duly sworn, depose and saith, that he/she is the said officer of the Company aforesaid, and that the seals affixed to the preceding instrument are the Corporate Seals of said Companies, and that the said Corporate Seals and the signature as such officer were duly affixed and subscribed to the said instrument by the authority and direction of the said Corporations.

IN TESTIMONY WHEREOF, I have hereunto set my hand and affixed my Official Seal the day and year first above written.



Constance A. Dunn, Notary Public
My Commission Expires: July 9, 2023

EXTRACT FROM BY-LAWS OF THE COMPANIES

"Article V, Section 8, Attorneys-in-Fact. The Chief Executive Officer, the President, or any Executive Vice President or Vice President may, by written instrument under the attested corporate seal, appoint attorneys-in-fact with authority to execute bonds, policies, recognizances, stipulations, undertakings, or other like instruments on behalf of the Company, and may authorize any officer or any such attorney-in-fact to affix the corporate seal thereto; and may with or without cause modify or revoke any such appointment or authority at any time."

CERTIFICATE

I, the undersigned, Vice President of the ZURICH AMERICAN INSURANCE COMPANY, the COLONIAL AMERICAN CASUALTY AND SURETY COMPANY, and the FIDELITY AND DEPOSIT COMPANY OF MARYLAND, do hereby certify that the foregoing Power of Attorney is still in full force and effect on the date of this certificate; and I do further certify that Article V, Section 8, of the By-Laws of the Companies is still in force.

This Power of Attorney and Certificate may be signed by facsimile under and by authority of the following resolution of the Board of Directors of the ZURICH AMERICAN INSURANCE COMPANY at a meeting duly called and held on the 15th day of December 1998.

RESOLVED: "That the signature of the President or a Vice President and the attesting signature of a Secretary or an Assistant Secretary and the Seal of the Company may be affixed by facsimile on any Power of Attorney...Any such Power or any certificate thereof bearing such facsimile signature and seal shall be valid and binding on the Company."

This Power of Attorney and Certificate may be signed by facsimile under and by authority of the following resolution of the Board of Directors of the COLONIAL AMERICAN CASUALTY AND SURETY COMPANY at a meeting duly called and held on the 5th day of May, 1994, and the following resolution of the Board of Directors of the FIDELITY AND DEPOSIT COMPANY OF MARYLAND at a meeting duly called and held on the 10th day of May, 1990.

RESOLVED: "That the facsimile or mechanically reproduced seal of the company and facsimile or mechanically reproduced signature of any Vice-President, Secretary, or Assistant Secretary of the Company, whether made heretofore or hereafter, wherever appearing upon a certified copy of any power of attorney issued by the Company, shall be valid and binding upon the Company with the same force and effect as though manually affixed.

IN TESTIMONY WHEREOF, I have hereunto subscribed my name and affixed the corporate seals of the said Companies, this 15th day of December, 2021.



MJ Pethick

By: Mary Jean Pethick
Vice President

TO REPORT A CLAIM WITH REGARD TO A SURETY BOND, PLEASE SUBMIT A COMPLETE DESCRIPTION OF THE CLAIM INCLUDING THE PRINCIPAL ON THE BOND, THE BOND NUMBER, AND YOUR CONTACT INFORMATION TO:

Zurich Surety Claims
1299 Zurich Way
Schaumburg, IL 60196-1056
www.reportsfclaims@zurichna.com
800-626-4577

Authenticity of this bond can be confirmed at bondvalidator.zurichna.com or 410-559-8790

CERTIFICATE OF BIENNIAL BID BOND

TIME PERIOD- VALID (FROM/TO) February 1, 2022 - January 31, 2024
NAME OF SURETY Fidelity and Deposit Company of Maryland
NAME OF CONTRACTOR Speedway Sand & Gravel, Inc.
CERTIFICATE HOLDER City of Madison, Wisconsin

This is to certify that a biennial bid bond issued by the above-named Surety is currently on file with the City of Madison.

This certificate is issued as a matter of information and conveys no rights upon the certificate holder and does not amend, extend or alter the coverage of the biennial bid bond.

Cancellation: Should the above policy be cancelled before the expiration date, the issuing Surety will give thirty (30) days written notice to the certificate holder indicated above.



SIGNATURE OF AUTHORIZED CONTRACTOR REPRESENTATIVE

February 1, 2022

DATE

SECTION H: AGREEMENT

THIS AGREEMENT made this 22nd day of March in the year Two Thousand and Twenty-Three between **SPEEDWAY SAND & GRAVEL, INC.** hereinafter called the Contractor, and the City of Madison, Wisconsin, hereinafter called the City.

WHEREAS, the Common Council of the said City of Madison under the provisions of a resolution adopted **MARCH 21, 2023**, and by virtue of authority vested in the said Council, has awarded to the Contractor the work of performing certain construction.

NOW, THEREFORE, the Contractor and the City, for the consideration hereinafter named, agree as follows:

1. **Scope of Work.** The Contractor shall, perform the construction, execution and completion of the following listed complete work or improvement in full compliance with the Plans, Specifications, Standard Specifications, Supplemental Specifications, Special Provisions and contract; perform all items of work covered or stipulated in the proposal; perform all altered or extra work; and shall furnish, unless otherwise provided in the contract, all materials, implements, machinery, equipment, tools, supplies, transportation, and labor necessary to the prosecution and completion of the work or improvements:

ANNUAL CONSTRUCTION & RECONSTRUCTION OF CONCRETE SIDEWALK & INCIDENTAL CONCRETE CURB & GUTTER WORK ORDERED (DISTRICT 18) BY THE COMMON COUNCIL CONTRACT NO. 8706

2. **Completion Date/Contract Time.** Construction work must begin within seven (7) calendar days after the date appearing on mailed written notice to do so shall have been sent to the Contractor and shall be carried on at a rate so as to secure full completion SEE SPECIAL PROVISIONS, the rate of progress and the time of completion being essential conditions of this Agreement.
3. **Contract Price.** The City shall pay to the Contractor at the times, in the manner and on the conditions set forth in said specifications, the sum of **ONE MILLION EIGHT HUNDRED SEVENTEEN THOUSAND FOUR HUNDRED SIXTY-TWO AND 90/100 (\$1,817,462.90)** Dollars being the amount bid by such Contractor and which was awarded to him/her as provided by law.
4. **Affirmative Action.** In the performance of the services under this Agreement the Contractor agrees not to discriminate against any employee or applicant because of race, religion, marital status, age, color, sex, disability, national origin or ancestry, income level or source of income, arrest record or conviction record, less than honorable discharge, physical appearance, sexual orientation, gender identity, political beliefs, or student status. The Contractor further agrees not to discriminate against any subcontractor or person who offers to subcontract on this contract because of race, religion, color, age, disability, sex, sexual orientation, gender identity or national origin.

The Contractor agrees that within thirty (30) days after the effective date of this agreement, the Contractor will provide to the City Affirmative Action Division certain workforce utilization statistics, using a form to be furnished by the City.

If the contract is still in effect, or if the City enters into a new agreement with the Contractor, within one year after the date on which the form was required to be provided, the Contractor will provide updated workforce information using a second form, also to be furnished by the City. The second form will be submitted to the City Affirmative Action Division no later than one year after the date on which the first form was required to be provided.

The Contractor further agrees that, for at least twelve (12) months after the effective date of this contract, it will notify the City Affirmative Action Division of each of its job openings at facilities in Dane County for which applicants not already employees of the Contractor are to be considered. The notice will include a job description, classification, qualifications and application procedures and deadlines. The Contractor agrees to interview and consider candidates referred by the Affirmative Action Division if the candidate meets the minimum qualification standards established by the Contractor, and if the referral is timely. A referral is timely if it is received by the Contractor on or before the date started in the notice.

Articles of Agreement

Article I

The Contractor shall take affirmative action in accordance with the provisions of this contract to insure that applicants are employed, and that employees are treated during employment without regard to race, religion, color, age, marital status, disability, sex, sexual orientation, gender identity or national origin and that the employer shall provide harassment free work environment for the realization of the potential of each employee. Such action shall include, but not be limited to, the following: employment, upgrading, demotion or transfer, recruitment or recruitment advertising, layoff or termination, rates of pay or other forms of compensation and selection for training including apprenticeship insofar as it is within the control of the Contractor. The Contractor agrees to post in conspicuous places available to employees and applicants notices to be provided by the City setting out the provisions of the nondiscrimination clauses in this contract.

Article II

The Contractor shall in all solicitations or advertisements for employees placed by or on behalf of the Contractors state that all qualified or qualifiable applicants will be employed without regard to race, religion, color, age, marital status, disability, sex, sexual orientation, gender identity or national origin.

Article III

The Contractor shall send to each labor union or representative of workers with which it has a collective bargaining agreement or other contract or understanding a notice to be provided by the City advising the labor union or worker's representative of the Contractor's equal employment opportunity and affirmative action commitments. Such notices shall be posted in conspicuous places available to employees and applicants for employment.

Article V

The Contractor agrees that it will comply with all provisions of the Affirmative Action Ordinance of the City of Madison, including the contract compliance requirements. The Contractor agrees to submit the model affirmative action plan for public works contractors in a form approved by the Affirmative Action Division Manager.

Article VI

The Contractor will maintain records as required by Section 39.02(9)(f) of the Madison General Ordinances and will provide the City Affirmative Action Division with access to such records and to persons who have relevant and necessary information, as provided in Section 39.02(9)(f). The City agrees to keep all such records confidential, except to the extent that public inspection is required by law.

Article VII

In the event of the Contractor's or subcontractor's failure to comply with the Equal Employment Opportunity and Affirmative Action Provisions of this contract or Section 39.03 and 39.02 of the Madison General Ordinances, it is agreed that the City at its option may do any or all of the following:

1. Cancel, terminate or suspend this Contract in whole or in part.
2. Declare the Contractor ineligible for further City contracts until the Affirmative Action requirements are met.
3. Recover on behalf of the City from the prime Contractor 0.5 percent of the contract award price for each week that such party fails or refuses to comply, in the nature of liquidated damages, but not to exceed a total of five percent (5%) of the contract price, or ten thousand dollars (\$10,000), whichever is less. Under public works contracts, if a subcontractor is in noncompliance, the City may recover liquidated damages from the prime Contractor in the manner described above. The preceding sentence shall not be construed to prohibit a prime Contractor from recovering the amount of such damage from the non-complying subcontractor.

Article VIII

The Contractor shall include the above provisions of this contract in every subcontract so that such provisions will be binding upon each subcontractor. The Contractor shall take such action with respect to any subcontractor as necessary to enforce such provisions, including sanctions provided for noncompliance.

Article IX

The Contractor shall allow the maximum feasible opportunity to small business enterprises to compete for any subcontracts entered into pursuant to this contract. (In federally funded contracts the terms "DBE, MBE and WBE" shall be substituted for the term "small business" in this Article.)

5. Substance Abuse Prevention Program Required. Prior to commencing work on the Contract, the Contractor, and any Subcontractor, shall have in place a written program for the prevention of substance abuse among its employees as required under Wis. Stat. Sec. 103.503.
6. **Contractor Hiring Practices.**

Ban the Box - Arrest and Criminal Background Checks. (Sec. 39.08, MGO)

This provision applies to all prime contractors on contracts entered into on or after January 1, 2016, and all subcontractors who are required to meet prequalification requirements under MGO 33.07(7)(l), MGO as of the first time they seek or renew pre-qualification status on or after January 1, 2016. The City will monitor compliance of subcontractors through the pre-qualification process.

- a. **Definitions.** For purposes of this section, "Arrest and Conviction Record" includes, but is not limited to, information indicating that a person has been questioned, apprehended, taken into custody or detention, held for investigation, arrested, charged with, indicted or tried for any felony, misdemeanor or other offense pursuant to any law enforcement or military authority.

"Conviction record" includes, but is not limited to, information indicating that a person has been convicted of a felony, misdemeanor or other offense, placed on probation, fined, imprisoned or paroled pursuant to any law enforcement or military authority.

“Background Check” means the process of checking an applicant's arrest and conviction record, through any means.

b. Requirements. For the duration of this Contract, the Contractor shall:

1. Remove from all job application forms any questions, check boxes, or other inquiries regarding an applicant's arrest and conviction record, as defined herein.
2. Refrain from asking an applicant in any manner about their arrest or conviction record until after conditional offer of employment is made to the applicant in question.
3. Refrain from conducting a formal or informal background check or making any other inquiry using any privately or publicly available means of obtaining the arrest or conviction record of an applicant until after a conditional offer of employment is made to the applicant in question.
4. Make information about this ordinance available to applicants and existing employees, and post notices in prominent locations at the workplace with information about the ordinance and complaint procedure using language provided by the City.
5. Comply with all other provisions of Sec. 39.08, MGO.

c. Exemptions: This section shall not apply when:

1. Hiring for a position where certain convictions or violations are a bar to employment in that position under applicable law, or
2. Hiring a position for which information about criminal or arrest record, or a background check is required by law to be performed at a time or in a manner that would otherwise be prohibited by this ordinance, including a licensed trade or profession where the licensing authority explicitly authorizes or requires the inquiry in question.

To be exempt, Contractor has the burden of demonstrating that there is an applicable law or regulation that requires the hiring practice in question, if so, the contractor is exempt from all of the requirements of this ordinance for the position(s) in question.

**ANNUAL CONSTRUCTION & RECONSTRUCTION OF CONCRETE SIDEWALK &
INCIDENTAL CONCRETE CURB & GUTTER WORK ORDERED (DISTRICT 18) BY
THE COMMON COUNCIL
CONTRACT NO. 8706**

IN WITNESS WHEREOF, the Contractor has hereunto set his/her hand and seal and the City has caused this contract to be sealed with its corporate seal and to be executed by its Mayor and City Clerk on the dates written below.

Countersigned:

[Signature] 3/22/23
Witness Date

[Signature] 3/22/23
Witness Date

SPEEDWAY SAND & GRAVEL, INC.
Company Name

[Signature] 3/22/23
VPresident Date

[Signature] 3/22/23
Secretary Date

CITY OF MADISON, WISCONSIN

Provisions have been made to pay the liability that will accrue under this contract.

[Signature] 4/3/2023
Finance Director Date

[Signature] 4/3/23
Witness Date

[Signature] 3/31/23
Witness Date

Approved as to form:

[Signature] 4-3-23
City Attorney Date

[Signature] 4/3/23
Mayor Date

[Signature] 3/31/23
City Clerk Date

SECTION I: PAYMENT AND PERFORMANCE BOND

LET ALL KNOW BY THESE DOCUMENTS PRESENTED, that we **SPEEDWAY SAND & GRAVEL, INC.**, as principal, and Fidelity and Deposit Company of Maryland Company of Schaumburg, IL as surety, are held and firmly bound unto the City of Madison, Wisconsin, in the sum of **ONE MILLION EIGHT HUNDRED SEVENTEEN THOUSAND FOUR HUNDRED SIXTY-TWO AND 90/100 (\$1,817,462.90)** Dollars, lawful money of the United States, for the payment of which sum to the City of Madison, we hereby bind ourselves and our respective executors and administrators firmly by these presents.

The condition of this Bond is such that if the above bounden shall on his/her part fully and faithfully perform all of the terms of the Contract entered into between him/herself and the City of Madison for the construction of:

**ANNUAL CONSTRUCTION & RECONSTRUCTION OF CONCRETE SIDEWALK & INCIDENTAL CONCRETE CURB & GUTTER WORK ORDERED (DISTRICT 18) BY THE COMMON COUNCIL
CONTRACT NO. 8706**

in Madison, Wisconsin, and shall pay all claims for labor performed and material furnished in the prosecution of said work, and save the City harmless from all claims for damages because of negligence in the prosecution of said work, and shall save harmless the said City from all claims for compensation (under Chapter 102, Wisconsin Statutes) of employees and employees of subcontractor, then this Bond is to be void, otherwise of full force, virtue and effect.

Signed and sealed this 22nd day of March, 2023

Countersigned:

[Signature]
Witness
[Signature]
Secretary

SPEEDWAY SAND & GRAVEL, INC.
Company Name (Principal)

[Signature]
v. President Seal NA

Approved as to form:

[Signature]
City Attorney

Fidelity and Deposit Company of Maryland
Surety Seal
 Salary Employee Commission
By [Signature]
Attorney-in-Fact Nicole Stifings

This certifies that I have been duly licensed as an agent for the above company in Wisconsin under National Producer Number 6966174 for the year 2023, and appointed as attorney-in-fact with authority to execute this payment and performance bond which power of attorney has not been revoked.

March 22, 2023
Date

[Signature]
Agent Signature

**ZURICH AMERICAN INSURANCE COMPANY
COLONIAL AMERICAN CASUALTY AND SURETY COMPANY
FIDELITY AND DEPOSIT COMPANY OF MARYLAND
POWER OF ATTORNEY**

KNOW ALL MEN BY THESE PRESENTS: That the ZURICH AMERICAN INSURANCE COMPANY, a corporation of the State of New York, the COLONIAL AMERICAN CASUALTY AND SURETY COMPANY, a corporation of the State of Illinois, and the FIDELITY AND DEPOSIT COMPANY OF MARYLAND a corporation of the State of Illinois (herein collectively called the "Companies"), by **Robert D. Murray, Vice President**, in pursuance of authority granted by Article V, Section 8, of the By-Laws of said Companies, which are set forth on the reverse side hereof and are hereby certified to be in full force and effect on the date hereof, do hereby nominate, constitute, and appoint **R. W. FRANK, Brian J. OESTREICH, Melinda C. BLODGETT, Nathan WEAVER, Joshua R. LOFTIS, R.C. BOWMAN, Ted JORGENSEN, Nicole STILLINGS and C. WHITE, of Minneapolis, Minnesota**, its true and lawful agent and Attorney-in-Fact, to make, execute, seal and deliver, for, and on its behalf as surety, and as its act and deed: **any and all bonds and undertakings**, and the execution of such bonds or undertakings in pursuance of these presents, shall be as binding upon said Companies, as fully and amply, to all intents and purposes, as if they had been duly executed and acknowledged by the regularly elected officers of the ZURICH AMERICAN INSURANCE COMPANY at its office in New York, New York., the regularly elected officers of the COLONIAL AMERICAN CASUALTY AND SURETY COMPANY at its office in Owings Mills, Maryland., and the regularly elected officers of the FIDELITY AND DEPOSIT COMPANY OF MARYLAND at its office in Owings Mills, Maryland., in their own proper persons.

The said Vice President does hereby certify that the extract set forth on the reverse side hereof is a true copy of Article V, Section 8, of the By-Laws of said Companies, and is now in force.

IN WITNESS WHEREOF, the said Vice-President has hereunto subscribed his/her names and affixed the Corporate Seals of the said **ZURICH AMERICAN INSURANCE COMPANY, COLONIAL AMERICAN CASUALTY AND SURETY COMPANY, and FIDELITY AND DEPOSIT COMPANY OF MARYLAND**, this 18th day of November, A.D. 2021.



ATTEST:
**ZURICH AMERICAN INSURANCE COMPANY
COLONIAL AMERICAN CASUALTY AND SURETY COMPANY
FIDELITY AND DEPOSIT COMPANY OF MARYLAND**

A handwritten signature in black ink, appearing to read 'Robert D. Murray', is written over a horizontal line.

By: *Robert D. Murray*
Vice President

A handwritten signature in black ink, appearing to read 'Dawn E. Brown', is written over a horizontal line.

By: *Dawn E. Brown*
Secretary

**State of Maryland
County of Baltimore**

On this 18th day of November, A.D. 2021, before the subscriber, a Notary Public of the State of Maryland, duly commissioned and qualified, **Robert D. Murray, Vice President and Dawn E. Brown, Secretary** of the Companies, to me personally known to be the individuals and officers described in and who executed the preceding instrument, and acknowledged the execution of same, and being by me duly sworn, depose and saith, that he/she is the said officer of the Company aforesaid, and that the seals affixed to the preceding instrument are the Corporate Seals of said Companies, and that the said Corporate Seals and the signature as such officer were duly affixed and subscribed to the said instrument by the authority and direction of the said Corporations.

IN TESTIMONY WHEREOF, I have hereunto set my hand and affixed my Official Seal the day and year first above written.



A handwritten signature in black ink, appearing to read 'Constance A. Dunn', is written over a horizontal line.

Constance A. Dunn, Notary Public
My Commission Expires: July 9, 2023

EXTRACT FROM BY-LAWS OF THE COMPANIES

"Article V, Section 8, Attorneys-in-Fact. The Chief Executive Officer, the President, or any Executive Vice President or Vice President may, by written instrument under the attested corporate seal, appoint attorneys-in-fact with authority to execute bonds, policies, recognizances, stipulations, undertakings, or other like instruments on behalf of the Company, and may authorize any officer or any such attorney-in-fact to affix the corporate seal thereto; and may with or without cause modify or revoke any such appointment or authority at any time."

CERTIFICATE

I, the undersigned, Vice President of the ZURICH AMERICAN INSURANCE COMPANY, the COLONIAL AMERICAN CASUALTY AND SURETY COMPANY, and the FIDELITY AND DEPOSIT COMPANY OF MARYLAND, do hereby certify that the foregoing Power of Attorney is still in full force and effect on the date of this certificate; and I do further certify that Article V, Section 8, of the By-Laws of the Companies is still in force.

This Power of Attorney and Certificate may be signed by facsimile under and by authority of the following resolution of the Board of Directors of the ZURICH AMERICAN INSURANCE COMPANY at a meeting duly called and held on the 15th day of December 1998.

RESOLVED: "That the signature of the President or a Vice President and the attesting signature of a Secretary or an Assistant Secretary and the Seal of the Company may be affixed by facsimile on any Power of Attorney...Any such Power or any certificate thereof bearing such facsimile signature and seal shall be valid and binding on the Company."

This Power of Attorney and Certificate may be signed by facsimile under and by authority of the following resolution of the Board of Directors of the COLONIAL AMERICAN CASUALTY AND SURETY COMPANY at a meeting duly called and held on the 5th day of May, 1994, and the following resolution of the Board of Directors of the FIDELITY AND DEPOSIT COMPANY OF MARYLAND at a meeting duly called and held on the 10th day of May, 1990.

RESOLVED: "That the facsimile or mechanically reproduced seal of the company and facsimile or mechanically reproduced signature of any Vice-President, Secretary, or Assistant Secretary of the Company, whether made heretofore or hereafter, wherever appearing upon a certified copy of any power of attorney issued by the Company, shall be valid and binding upon the Company with the same force and effect as though manually affixed.

IN TESTIMONY WHEREOF, I have hereunto subscribed my name and affixed the corporate seals of the said Companies, this 22nd day of March, 2023.



MJ Pethick

By: Mary Jean Pethick
Vice President

TO REPORT A CLAIM WITH REGARD TO A SURETY BOND, PLEASE SUBMIT A COMPLETE DESCRIPTION OF THE CLAIM INCLUDING THE PRINCIPAL ON THE BOND, THE BOND NUMBER, AND YOUR CONTACT INFORMATION TO:

Zurich Surety Claims
1299 Zurich Way
Schaumburg, IL 60196-1056
www.reportsfclaims@zurichna.com
800-626-4577

Authenticity of this bond can be confirmed at bondvalidator.zurichna.com or 410-559-8790